Geophys. J. R. astr. Soc. (1981) **66**, 131–156

Double seismic zones and stresses of intermediate depth earthquakes

Kazuya Fujita* and Hiroo Kanamori *Seismological Laboratory, California Institute of Technology, Pasadena, California 91125, USA*

Received 1980 September 19; in original form 1979 November 2

Summary. Data from Japanese local seismograph networks suggest that the stresses in double seismic zones are in-plate compression for the upper zone and in-plate tension for the lower zone; the stresses do not necessarily appear to be down-dip. It may therefore be possible to identify other double seismic zones on the basis of data which indicate that events with differing orientations of in-plate stresses occur in a given segment of slab.

A global survey of published focal mechanisms for intermediate depth earthquakes suggests that the stress in the slab is controlled, at least in part, by the age of the slab and the rate of convergence. Old and slow slabs are under in-plate tensile stresses and the amount of in-plate compression in the slab increases with increasing convergence rate or decreasing slab age. Young and fast slabs are an exception to this trend; all such slabs are down-dip tensile. Since these slabs all subduct under continents, they may be bent by continental loading. Double seismic zones are not a feature common to all subduction zones and are only observed in slabs which are not dominated by tensile or compressive stresses.

Unbending of the lithosphere and upper mantle phase changes are unlikely to be the causes of the major features of double zones, although they may contribute to producing some of their characteristics. Sagging or thermal effects, possibly aided by asthenospheric relative motion, may produce the local deviatoric stresses that cause double zones.

Introduction

The zone of seismic activity dipping under a convergent plate margin, commonly referred to as the Benioff zone, is believed to be located within the subducting oceanic plate and to be representative of the gross structure of the slab. The thickness of these seismic zones, for those convergent margins where good hypocentral determination is possible, ranges between 10 and 30 km (Isacks & Barazangi 1977; Engdahl 1977) and, until recently, the hypocentres were thought to form a single zone in the coldest part of the slab (e.g. Sleep 1973).

* Present address: Department of Geology, Michigan State University, East Lansing, Michigan 48824, USA.

This view has been challenged in the last few years with the discovery of the two-layered seismic zone at intermediate depths in the Japanese arc (Tsumura 1973; Umino & Hasegawa 1975) of which the upper layer appears to coincide with the conversion plane for *ScSp* (Okada 1977; Hasegawa, Umino & Takagi 1978b), i.e. the upper boundary of the slab. Examination of teleseismically determined earthquake hypocentres in the Kurile Islands also suggests the presence of a two-layered seismic zone (Sykes 1966; Veith 1974, 1977) and had led to speculation that the double zones are a general feature of Benioff zones worldwide. However, in the Aleutians, where a local seismograph network (hereafter, local network) is in operation, and in the New Hebrides, where teleseismic and local network studies have been conducted, no clear evidence for a true double zone has been found (Topper 1978; Pascal *et al.* 1978). Thus, double seismic zones appear to be restricted only to certain convergent margins and are not a global phenomenon.

The origin of the double zone has been discussed by many authors who have suggested such causes as unbending of the subducted lithosphere (Isacks & Barazangi 1977; Engdahl & Scholz 1977; Yoshii 1977, 1979), sagging of the slab in a less viscous asthenosphere (Yoshii 1977, 1979; Sleep 1979), upper mantle phase changes (Veith 1974, 1977), and thermally induced stresses (Yang, Toksöz & Smith 1977; Hamaguchi, Goto & Wada 1977).

The distribution of double zones should provide some insights and possible constraints on the causes of their development. The purpose of this paper, therefore, is to discuss the characteristics of double zones, provide a survey of intermediate depth earthquake mechanisms from arc-trench regions, relate the distribution of double zones to parameters of convergent plate margins, and discuss possible causes for the formation of double zones. In the next two sections, we outline the characteristics of the best studied double seismic zones. First we consider the characteristics of their seismicity followed by their earthquake mechanisms.

Distribution and seismicity characteristics of double zones

The two most prominent characteristics of double zones are the depth range at which they are observed and the separation between the two seismic layers. On the basis of these criteria, we consider as reliable identifications those double zones observed in Tohoku, Japan (Umino & Hasegawa 1975; Yoshii 1979), Kanto, Japan (Tsumura 1973), and the southern Kuriles (Sykes 1966; Veith 1974, 1977). The double planed structure has been observed in these arcs through the use of local networks, whose location capability is to within 10 km both in epicentre and focal depth (Fedotov *et al.* 1971; Tsumura 1973; Hasegawa, Umino & Takagi 1978a). Double zones have also been reported in central Hokkaido (Suzuki & Motoya 1978), the northern and central Kuriles (Veith 1974, 1977), and an indication of a double zone in Kamchatka can be seen in the cross-sections of Fedotov (1968). These identifications are slightly less reliable since the location accuracy of the Hokkaido and Kamchatka local networks are less than that of those noted earlier, perhaps 10–20 km (Fedotov 1968; Suzuki & Motoya 1978), while the hypocentral distribution in the central Kuriles is constrained only by source-region station-time corrected teleseismic locations of Veith (1974). However, we consider all of these to be true double seismic zones (Table 1).

Topper (1978) has shown that the double zone postulated for the central Aleutians (Engdahl & Scholz 1977) is probably an artifact of the projection used. He concludes that there is a tear and bend in the subducting slab which offsets one segment's earthquakes with respect to the other when a vertical cross-section is produced. For reasons discussed further below, this zone is termed a 'stress-segmented seismic zone'.

In all the zones that we consider true double zones, the two-layered structure of the seismic zone is observed between about 65 and 185 km in depth and the two layers are separated by 30–40 km (Table 1); this separation is two to three times the location accuracy of the local networks.

The local network studies in the Tohoku district have been supplemented by examining large earthquakes. Workers at Tohoku University relocated events of magnitude greater than 3, which had been detected by the network of the Japan Meteorological Agency (JMA), using the same travel time tables as had been used for local network determinations and observed a clear two-layered structure between 75 and 100 km depth (Umino & Hasegawa 1975). Yoshii (1977, 1979) independently used *pP–P* times reported by the International Seismological Centre (ISC), considered the phases identified as *pP* to be the water reflection, *pwP*, and noted that a separation into two layers existed between 80 and 120 km. Examination of JMA located hypocentres in the period 1947–56 by Hasegawa & Iizuka (1969) also suggests, although with less confidence, the possible existence of a double zone in the Kanto district.

Table 1. Characteristics of double seismic zones.

Region	Depth range (km)	Separation (km)	Mechanism solutions	Location method	Reference
Double seismic zones					
Tohoku, Japan	64-181	25-30	Composite	Tohoku microearthquake	Umino & Hasegawa, 1975
	75-100	30	Composite	JMA relocated	Umino & Hasegawa, 1975
	77-120	35	Individual	pwP constrained ISC	Yoshii, 1979
Kanto, Japan	85-155	30	None	ERI microearthquake	Tsumura, 1973
Kuriles (Etorofu)	110-170	40	None	Teleseismic WWSSN	Sykes, 1966
	60-169	40	None	South Kurile network	Fedotov et al., 1971
Kuriles (entire)	73-186	26-32	Individual	SRST corrected WWSSN	Veith, 1974, 1977
Kamchatka	88-180	40	None	Kamchatka network	Fedotov, 1968
	98-154	29	Individual	SRST corrected WWSSN	Veith, 1974, 1977
Hokkaido	66-160	30	None	Hokkaido microearthquake	Suzuki & Motoya, 1978
Stress-segmented seismic zones					
Aleutians (Adak)	118-190	25	Composite	Adak microearthquake	Engdahl & Scholz

Although we have listed the double seismic zone noted by Susuki & Motoya (1978) under the Hidaka Mountains of central Hokkaido as being a double zone, the scatter in their data is particularly large. In addition, Moriya (1978), who studied the seismicity slightly further east, observes no double zone. Since Hokkaido is located near the junction of the Kurile and Honshu arcs, the possibility of a contorted or segmented slab exists. Therefore, although there are data to support the existence of a double zone, considerable ambiguity remains.

In the observed double zones, the level of seismic activity in the two layers varies greatly. In the Tohoku district, the lower zone is considerably less active (E. R. Engdahl 1980, private communication) and has fewer teleseismically detected events (Umino & Hasegawa 1975; Yoshii 1979). On the other hand, the data of Veith (1974) suggests that although the upper zone of the Kuriles has more events, the lower zone events are, on the average, about 1/2 magnitude greater in size. The vertical section of Fedotov *et al.* (1971) across Etorofu suggests a similar magnitude distribution; however, the lower zone appears to be more active and have larger events at depths less than 100 km, while the upper zone dominates below that depth. Thus, the frequency distribution by magnitude in a given layer of the seismic zone varies from arc to arc.

Stresses of double zone earthquakes

Prior studies using composite focal mechanisms from *P*-wave first motions for all events in the Tohoku district had concluded that the events between 60 and 100 km depth were caused by down-dip tension while the events at depths greater than 110 km were caused by down-dip compression (Koyama, Horiuchi & Hirasawa 1973). A similar study by Horiuchi *et al.* (1975) on the Kurile–Kamchatka earthquakes concluded that the northern end of the arc was in down-dip compression at intermediate depths while the southern end was in down-dip tension.

Umino & Hasegawa (1975) and Hasegawa *et al.* (1978a), however, produced composite mechanisms using local network first motions for each of their two seismic layers separately. Their results for the region where their data were most reliable, between 39° N and 40° N, suggested that the upper zone was in down-dip compression and the lower zone was in down-dip tension (Fig. 1). An identical result was obtained from composite and individual mechanisms of teleseismically detected events (Umino & Hasegawa 1975; Yoshii 1979). The results were also consistent with that of Veith (1974) who had determined focal mechanisms for individual teleseismically located events in the Kuriles. It has, therefore, become generally accepted that the upper zone is characterized by down-dip compression and the lower zone by down-dip tension (e.g. Isacks & Barazangi 1977; Sleep 1979).

Examination of the error estimates of Umino & Hasegawa (1975), however, suggest that the above characteristics may be inaccurate. The error estimates, defined as the range of alternate solutions for the *P* and *T* axes if an additional 10 per cent of the first motions are allowed to be inconsistent, show that the variation in possible solutions can be as much as ±50° from the down-dip direction; they are, however, constrained to within about ±20° of the plane of the slab (Figs 1 and 2). In addition, since the composite mechanisms are determined from local stations, there is poor control in the centre of the focal sphere. Mechanisms determined by Yoshii (1979) for teleseismically detected events are roughly down-dip, however, only about half of the other solutions determined in the area are such (Appendix A).

Hasegawa & Umino (1978) divided each of the two layers into 10 km (horizontal distance) increments down the slab and computed composite mechanisms for each segment. A portion of their results are presented in Fig. 2. The numbers denote the percentage of first motions for a particular mechanism that are inconsistent for each depth interval. As an

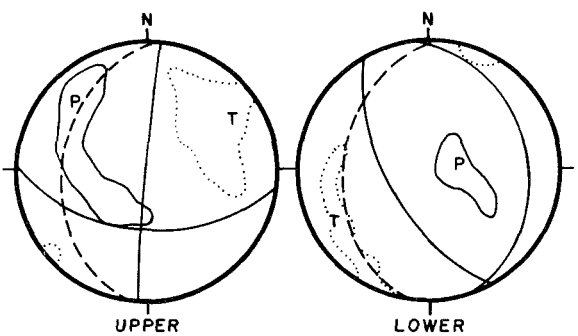

Figure 1. Composite lower hemisphere focal mechanisms from the Tohoku Microearthquake Network for the two planes of the double-zone. Nodal planes and *P*- and *T*-axes shown are for the solution with the minimal number of inconsistent stations. The solid line surrounding the *P*-axis and the dotted line surrounding the *T*-axis are the range of solutions possible if an additional 10 per cent of the stations are allowed to be inconsistent. The dashed curve denotes the dip of the subducting slab (after Umino & Hasegawa 1975).

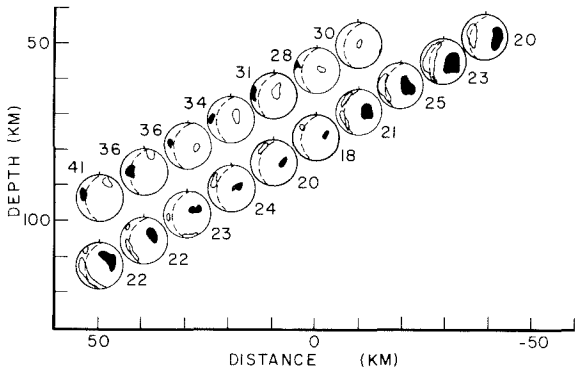

Figure 2. Composite lower hemisphere focal mechanisms from the Tohoku Microearthquake Network at 10 km intervals for the upper and lower planes of the double zone. Numbers denote the percentage of inconsistent first motions for the best solution. The dashed curve shows the dip of the subducting slab. The black areas denote the range of solutions possible for the *P*-axis if five more stations are allowed to be inconsistent; white regions represent the same for the *T*-axis. The zero point for the distance scale is at the aseismic front (after Hasegawa & Umino 1978).

average, nearly 33 per cent of the upper layer first motions and 22 per cent of the lower layer first motions are inconsistent. The maximum percentage of inconsistent first motions for any segment is 41 per cent for the upper layer and 25 per cent for the lower layer; the percentage increases, for the upper layer, as one proceeds to greater depths.

The error bounds shown in Fig. 2 are the ranges in which the *P* and *T* axes could vary if five additional first motions (1–3 per cent) are allowed to be inconsistent. The error bounds are also located approximately in the plane of the slab (especially for the upper layer). These observations lead to the conclusion that the principal axes of stress are not necessarily down-dip but can vary considerably within the plane of the subducting slab. Therefore, rather than characterizing stresses in double zones as being down-dip compression or tension, we suggest that, given the presently available data, it is more appropriate to refer to the upper zone as being in-plate compressive and the lower zone as in-plate tensile.

Engdahl & Scholz (1977) used, as supporting evidence for a central Aleutian double zone, the fact that the first motions at local stations were consistent with a compressive upper zone and a tensile lower zone. Composite and individual event focal mechanisms of these events, however, showed that the mechanisms are largely strike-slip and indicate that the slab itself is neither strongly in tension or compression along the dip direction (Topper 1978). Composite mechanisms from small clusters of earthquakes suggest that, contrary to true double zones, the presumed 'lower zone' of Engdahl & Scholz (1977) is characterized by in-plate compressive stresses and their presumed 'upper zone' more by in-plate tensile stresses. Mechanisms for teleseismically located events in the Aleutians show a mixture of compressive and tensile events (L. House 1978, private communication; Engdahl, Sleep & Lin 1977); however, the hypocentres nowhere appear to form a true double zone with two layers of seismicity in the same segment of the arc. Since the stress orientation is different in two adjacent sections of the slab and forms only a single plane in each segment, we consider the Aleutians to be a 'stress-segmented seismic zone' – one in which in-plate compressive and tensile events are found in close proximity, but in different segments of the arc each with only one seismic layer.

Mechanisms of intermediate depth earthquakes

Standard teleseismic hypocentre determinations are too inaccurate to be used in locating double seismic zones through hypocentre distributions unless the data are of particularly

high quality (Barazangi & Isacks 1979b). Such high quality data, however, are scarce and of insufficient number to produce cross-sections in most cases. Poorer quality data are biased by the effect of the slab on *P*-wave travel times. These effects are not uniform to all stations; thus, not all events will be mislocated in the same manner, but rather as a function of station distribution and position of the event within the slab.

Present accurate relocation procedures either require large amounts of computation time, e.g. seismic ray tracing (Julian & Gubbins 1977), or require the calibration of the specific arc being studied (Veith 1974; Fujita 1979). Joint hypocentre determination (JHD) and master event techniques, however, are thought to give good relative locations (Dewey 1972) capable of resolving a double zone. In the two arcs where JHD has been extensively used for intermediate depth earthquakes, Tonga and the New Hebrides, no clear evidence of a double zone has been observed from hypocentre distributions (Pascal *et al.* 1978; Billington 1980).

In this paper, we do not include the double seismic zones suggested by Isacks & Barazangi (1977) in Peru and by Samowitz & Forsyth (1979) in the Marianas. The Peruvian events are all located at depths of less than 70 km, which is less than the thickness of the continental crust. The double zone in the Marianas is defined by a localized cluster of only three events which are located by teleseismic data. At present it is not clear whether these 'double zones' represent a part of the continuous double zones, down to depths of 150 km, discussed in this paper. These events, however, have focal mechanisms similar to double zone events; we discuss them further in the section on the origin of double zones.

Until such a time when local networks are established in each of the subduction zones around the world, or some simple way of calibrating the relocating subduction zone earthquakes with certainty can be developed, the identification of double zones is dependent on identifying in-plate compressive and tensile events in close proximity to each other. Even then, we must also be able to separate true double zones from stress-segmented zones.

It has generally been believed that intermediate depth mechanisms are tensile in most island arcs (Isacks & Molnar 1971) since the slab at these depths is sinking under its own weight (Isacks & Molnar 1969). For the purposes of this study, published focal mechanisms of intermediate depth earthquakes are tabulated and considered by island arc or, for arcs with plentiful data or complex structures, arc segment.

The upper depth limit was chosen at 70 km to avoid inclusion of mislocated thrust zone events and the lower depth limit was chosen at 230 km. These limits were not definitive and some shallower events have been included while some within the bounds have been omitted depending on error bounds and whether or not depth phases were used in determining the focal depth. The lower limit was chosen 40 km below the deepest double zone yet identified since the higher velocity of the slab results in deeper focal depths; a depth error of 40 km is observed for thrust zone earthquakes for a 300 km long slab, thus an error of the same magnitude is expected for earthquakes at 200 km depth for a 500 km deep slab. For older solutions, where depths were given as fractions of the Earth's radius, events between $0.005R$ and $0.030R$ (65–223 km) were considered. The teleseismic depth determinations for intermediate depth earthquakes are probably not accurate to more than 30 km at best and epicentres may be in error by nearly 100 km, especially for the older events. However, since intermediate depth take-off angles are relatively insensitive to variations in hypocentres by these amounts, less than 1° at teleseismic distances, these errors will affect mechanism solutions only marginally.

Focal mechanism solutions based on data reread by various researchers from long-period WWSSN stations were used in as many cases as possible. These were supplemented by solutions determined using bulletin reported first motions. The method used for determining the mechanisms tabulated are given in the column headed QU in Appendix A.

Solutions determined using computer minimum inconsistency programs, i.e. those of Wickens & Hodgson (1967) and Ichikawa (1971), were usually omitted since their accuracy has been questioned since the solutions differ greatly from visual solutions by other authors (Stevens & Hodgson 1968). Also generally omitted were mechanisms for Kurile events determined by Aver'yanova (1973) and Veith (1974) since the solutions were not published and the quality of the solutions were uncertain. The few events from these sources that were used were consistent with other sources which presented the data. In general, we restricted our data set to mechanisms for which the actual solution has been published. The solutions by Veith (1974) were also used as an independent comparison to the data tabulated here; we assume that the general character of the solution, whether tensional or compressive, is correct even though the exact trend and plunge of the axes may not be.

Twenty pre-WWSSN focal mechanisms for which individual station data were available, either in the International Seismological Summary (ISS) or in the publications of the Dominion Observatory (e.g. Hodgson & Stevens 1958), were redetermined using *P*-wave first motions and *S*-wave polarization angles (Stauder 1962; Udias & Stauder 1964). These bulletin reported first motions should be more consistent than their WWSSN short-period counterparts since the response curves of many pre-WWSSN instruments were more broad-band.

As noted previously, mechanisms are relatively insensitive to hypocentral locations, thus no attempt was made to relocate events and USGS or ISC determinations are used in the tables. Magnitudes were preferentially taken from Gutenberg & Richter (1954), Rothe (1969) and Ichikawa (1971), or, when otherwise unavailable, from the ISC bulletin.

Events occurring near known major bends in the slab, e.g. the Hokkaido corner or the Kanto district, were omitted since the local stresses due to the bend affect the focal mechanisms (Sasatani 1976; Cardwell & Isacks 1978). Solutions from the Himalayan arc, Burma, Hindu Kush and the Carpathians were also omitted since these regions are presently continent–continent convergence zones and the nature of subduction may be significantly different from that occurring at continent–ocean convergence zones.

Two hundred and forty-three focal mechanisms, or about 2.5 times the amount available to Isacks & Molnar (1971), were found or determined and are listed in Appendix A. Again, we note that there is considerable variation in the confidence to be attached to individual mechanisms. However, the general character of the solutions is probably reliable. These events were grouped into 24 arcs or arc segments which are listed in Table 2. The segments were chosen on the basis of variations in the strike of the arc, convergence rate, age of subducting crust, and dip of subducting slab. Thus, for example, the South American arc was divided into five segments showing variations in strike and dip of the slab. The number of events per segment varies from 1 (Caribbean) to 27 (Central America) and the events span a wide range of magnitudes, from 4.4 to 8.0, averaging around 6.

For each segment, the *P*- and *T*-axes were plotted on an equal-area lower hemisphere projection in a manner similar to that used by Isacks & Molnar (1971). Representative lower hemisphere equal-area projections showing *P*- and *T*-axes and the orientation of the subducting slab are shown in Fig. 3; plots for other arcs, for which five or more mechanism solutions are included, have been relegated to Appendix B. The earthquakes were then divided into six classes based on the orientation of the *P*- and *T*-axes with respect to the plane of the slab: down-dip compressive, down-dip tensile, in-plate compressive, in-plate tensile, both axes in-plate, and neither axis in-plate. Down-dip is defined as having the determined azimuth of a principal axis within 20° of the azimuth of the maximum dip of the slab and being in-plate. In-plate is here defined as having a principal axis of stress determined to be within 25° of the dip angle of the slab at maximum dip or an equivalent

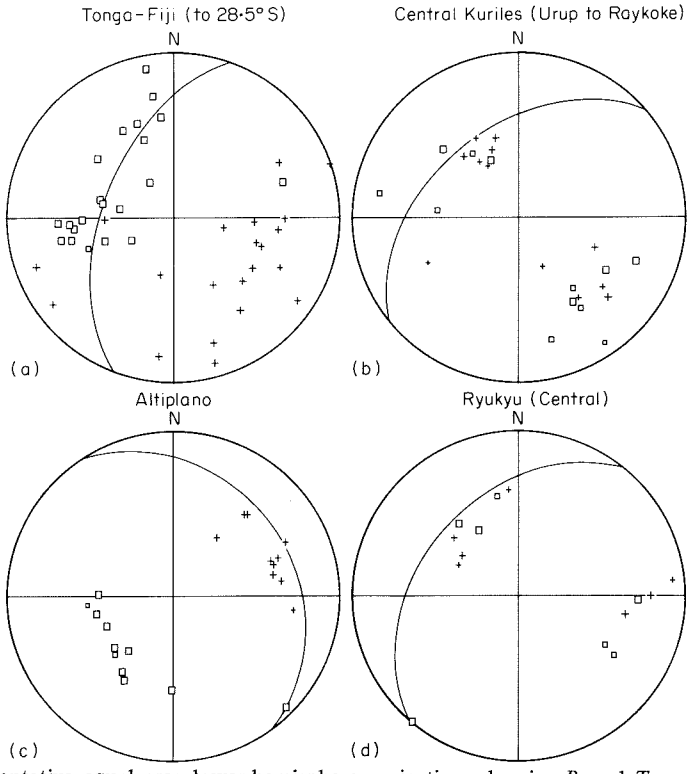

Figure 3. Representative equal area lower-hemisphere projections showing *P*- and *T*-axes for (a) a compressive arc (Tonga), (b) a mixed arc (central Kuriles), (c) a tensile arc (Altiplano) and (d) a possible double or stress-segmented seismic zone (Ryukyu). □ = *P*-axes, + = *T*-axes.

Table 2. Stresses of intermediate depth earthquakes.

Name of arc	N	Avg. mag.	Down-dip %	In-plate compressive* %	In-plate compressive* m	In-plate tensional* %	In-plate tensional* m	Age (Myr)	Velocity (cm/yr)
Dominantly Compressive									
South Scotia (S of 58.2S)	2	6	100	100		0		27	2.0
Tonga (N of 28.5S)	21	6	52	95	6.0	5	5.5	120	9.7
Kamchatka	27	5	100	95	5.0	5	6.4	80	8.8
	5	6	100	80		20			
Ogasawara (Bonin)	5	6	20	80		20		150	6.7
Mixed									
Tohoku, Japan	12	5 1/2	55	73	5.7	27	5.4	130	8.4
Northern Kuriles	24	5	100	68	4.8	32	5.4	85	8.8
(Shiashkotan-Shumshu)	11	6 1/4	91	36	6.3	64	6.1		
Aleutians	13	5 3/4	62	62	5.8	38	6.0	60	4.9
Central Kuriles	29	5	100	52	4.9	48	5.1	95	8.5
(Urup-Raykoke)	12	6 1/4	75	42	6.3	58	6.2		
Alaska	2	5 3/4	100	50		50		40	3.2
Ryukyu (central)	7	6 1/4	71	43	6.4	57	6.2	60	4.8
Southern Kuriles	41	5	100	41	4.7	59	5.1	100	8.5
(Hokkaido-Etorofu)	7	6 1/2	57	14	6.3	86	6.4		
Dominantly Tensional									
Java (106-124E)	6	6	83	17	6.0	83	6.0	135	6.4
North Peru (N of 7S)	7	6 1/4	57	14	6.8	86	6.3	30	9.8
New Hebrides	15	6	60	13	5.6	87	6.1	60	--
Central America	27	5 3/4	96	4	5.5	96	5.6	45	8.7
North Scotia (N of 58.2S)	12	6	29	0	--	100	6.0	55	2.0
North Chile (20.1-27.0S)	12	6 1/4	42	0	--	100	6.3	45	10.4
Altiplano (14.0-20.1S)	11	6 1/4	91	0	--	100	6.1	45	9.7
Kermadec (S of 28.5S)	6	6 1/2	83	0	--	100	6.5	120	6.0
Central Chile (27.0-33.6S)	6	6 1/4	17	0	--	100	6.2	32	10.2
Marianas	5	6 1/4	40	0	--	100	6.2	150	3.7
Peru (7.0-14.0S)	5	6 1/4	80	0	--	100	6.3	40	9.5
Sumatra (W of 106E)	4	6 1/4	83	0	--	100	6.0	80	5.8
Caribbean	1	5 1/2	0	0	--	100		100	2.0

Notes: * – includes down-dip and in-plate events. *N* – number of events. *m* – average magnitude of events used.

distance from the great circle describing the slab on an equal-area lower hemisphere projection ($\pm 0.28R$, where R is the radius of the projection). This broad definition is used to account for errors in take-off azimuth and angle due to slab structure (Engdahl *et al.* 1977; Sleep 1973; Fujita 1979), uncertainties in the dip of the slab (Hasegawa *et al.* 1978b), and ambiguities in determining nodal planes, usually thought to be around 15° (Isacks, Sykes & Oliver 1969; Minster *et al.* 1974). If both axes were in-plate, but one was down-dip, the event was considered to have down-dip stresses.

Of the tabulated mechanisms, six were found to have both axes in-plate with neither in the down-dip direction, and six others were found to have neither axis in-plate. The remaining 231 mechanisms are used in the discussion that follows and are assumed to be representative of the types and relative abundances of mechanisms of intermediate depth earthquakes in non-contorted oceanic plates.

Discussion

Table 2 and Fig. 4 summarize the distribution of stresses in each arc for the events listed in Appendix A. As can clearly be seen, the percentage of in-plate compressive events ranges from zero in the South American arcs to nearly 100 in the Tonga and southern Scotia arcs.

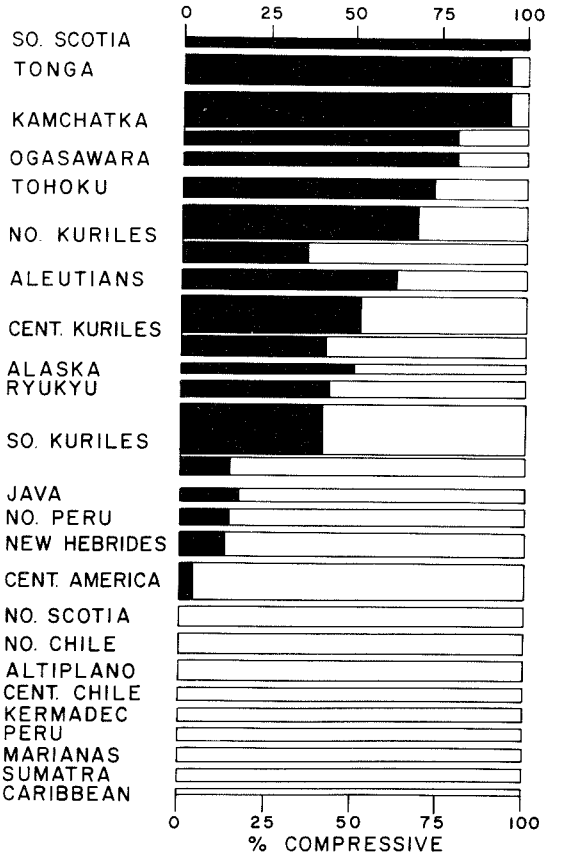

Figure 4. Distribution of in-plate stresses (including down-dip) in the various arcs. For the Kurile and Kamchatka arcs, the upper bar is for the data of Veith (1974), while the lower bar is from our tabulation. The relative number of events for which focal mechanisms have been determined is represented schematically by the width of the bars.

Two sets of data are provided for the Kurile and Kamchatka arc segments to show the effects of using data sets with different average magnitudes. The first set is obtained from the results of Veith (1974) excluding the events described as being 'transverse', while the second set is derived from our tabulation. In all of these cases, Veith's (1974) data show a greater number of compressive events; this is expected since events of the lower zone are of greater magnitude and Veith's (1974) data set uses events with an average magnitude 1.25–1.5 units less than our study, thus our study includes fewer upper zone (compressive) events. The difference in the worst case is about 30 per cent, which can be taken as a rough indicator of the maximum error on the percentages used herein if data from events averaging one magnitude unit smaller had been uniformly available; since the magnitude/frequency-type of mechanism relationship varies from arc to arc, the sign of the difference is unknown.

We define arcs with less than 20 per cent compressional events as being 'dominantly tensile' and arcs with greater than 80 per cent compressional events as being 'dominantly compressive'; the rest are considered 'mixed'. By this definition, the Kurile arc segments are all mixed, regardless of the data set used, with the exception of the southern Kuriles segment. We utilize Veith's (1974) data and consider the southern Kuriles arc segment mixed. However, since our data for this segment have the highest average magnitude (6.5) of any of our regions, a decrease in that average would presumably add more compressive events. All other arcs which have only one compressive event are considered to be tensional since the average magnitude of the events in those segments are lower. The new Hebrides arc is also considered tensional since there are a sufficient number of events that the addition of a small number of solutions, even if compressive, will not affect the overall percentage significantly.

Isacks & Molnar (1969) suggested that the stress type for intermediate and deep focus earthquakes is related to the maximum depth of penetration of continuous lithosphere. Their results suggest that, in general, the deeper the penetration, the greater the compression within the slab as the bottom enters material of increasing viscosity. They point out, however, that their data indicate compression in the Aleutian and Ryukyu arcs, where tension is predicted, and that their hypothesis fails to explain why both compressional and tensional events exist in the Kuriles and north-eastern Japan; they ascribe the anomalies in the Ryukyu and Aleutian arcs to horizontal compression due to acute slab curvature.

Fig. 5 shows a plot of slab penetration depth against the percentage of events which are compressive. Although there is some indication of a positive correlation, especially if one ignores the Alaska and southern Scotia arcs for which the data are poor, there are major

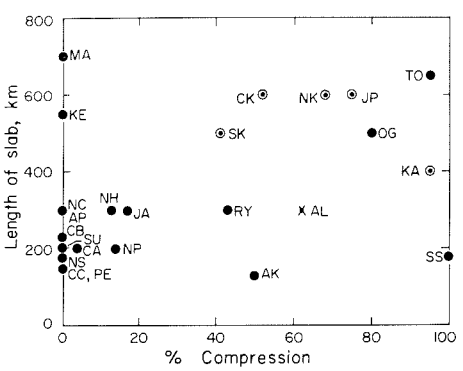

Figure 5. Relationship of maximum depth of slab penetration and percentage of compressive events. Double circles are known double zones, X's are known stress-segmented zones. Abbreviations are as in the event identifications of Appendix A.

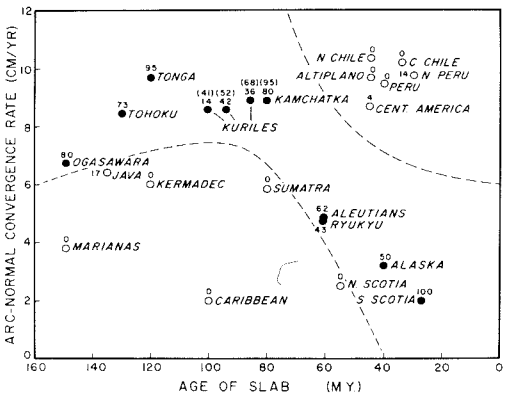

Figure 6. Correlation between the arc-normal convergence rate, the age of the subducting lithosphere, and the percentage of in-plate compressive events. Dashed lines separate tensile arcs (open circles) from mixed to compressive arcs (solid circles). The numbers indicate the percentage of compressive events; for the Kurile–Kamchatka arcs, the number in parenthesis is for the data set of Veith (1974).

inconsistencies. The Mariana and Kermadec arcs are entirely tensile, although the slab penetration exceeds 500 km. On the other hand Kamchatka and the Aleutians have mostly compressional events, although their slabs do not penetrate to especially great depths. In addition, there are double zones in many, but not all, of the long slabs.

These deviations suggest that other parameters besides slab penetration depth affect the state of stress at intermediate depths. Ruff & Kanamori (1980) have noted a correlation between the amount of inferred coupling between the subducting and overriding plates, as evidenced by the maximum size of earthquakes and marginal sea formation, and the rate of convergence of the slab and the age of the subducting lithosphere. Although this coupling itself may not contribute to the stress field at all depths and in all arcs, strong coupling may result from properties of the slab that also cause the stress in the slab at intermediate depths to be different from weakly coupled slabs.

In Fig. 6, we present a correlation between the arc-normal convergence rate, the age of subducting lithosphere, and the percentage of in-plate compressive events. The arc-normal convergence rates are computed from the AM1 model of Minster *et al.* (1974) except for the Philippine plate for which the results of Fitch (1972) are used. The Kurile–Japan ages are extrapolated from Hilde, Isezaki & Wageman (1976), while the Scotia ages are taken from Brett (1977), and the Ryukyu age from Louden (1976). The other ages were determined from Pitman, Larson & Herron (1974). The arc-normal convergence rate, as opposed to the rate of convergence between the plates, was used since we are considering stresses that operate in the general direction of maximum dip; in the event, there is little difference in the broad features of the relations and the differences only affect the relative distribution of the most closely spaced points.

Even if the maximum possible errors in slab ages and convergence rates are taken into account, it can be seen that old and fast slabs and young and slow slabs are mixed or dominantly compressive. This can be seen in Fig. 6 as a region of maximum compression, bounded by the dashed lines, that includes the points for Tonga, Kamchatka, the Aleutians and southern Scotia.

The convergence rates for the Scotia arc segments are not clear due to the complicated distribution of plates in the area (Forsyth 1975). The Scotia ridge is currently spreading at a full rate estimated between 7 and 9 cm yr^{-1} (Barker 1972). Since the Scotia plate appears to represent a zone of deformation between the south American and Antarctic plates

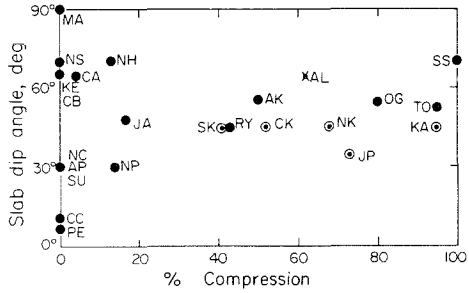

Figure 7. Distribution of double zones (double circles) and stress-segmented seismic zones (X's) with respect to slab dip angle and percentage of compression. Abbreviations are as in the event identifications of Appendix A.

(Forsyth 1975), the relative velocities and poles of rotation between the three plates are difficult to constrain. We use here the Antarctic–South America convergence rate from Minster *et al.* (1974) for the Scotia convergence rate and recognize its uncertainty. An increase in the arc-normal convergence rate to about 4.5 cm yr^{-1} would not affect our conclusions and should the crust in the northern section be 10 Myr older, an increase up to nearly 7 cm yr^{-1} would still be consistent with the dashed lines drawn in Fig. 6. At present, too little is known about the tectonics of the region to refine the data further. The New Hebrides arc has been omitted from the figure and is discussed in the next section.

It is also noted that the confirmed double zones (Tohoku, Kuriles) occur in old and fast slabs. In contrast, the one known stress-segmented seismic zone, the Aleutians, occurs in a young and slow slab. This suggests that the other young and slow slabs, with mixed mechanisms, may also be stress-segmented.

Finally, Fig. 7 shows the distribution of the amount of compression in an arc with respect to the dip angle of the Benioff zone, at depths between 100 and 150 km, perpendicular to the strike of the arc. In addition to other factors discussed herein, all known double zones occur in slabs with a dip angle between 30 and 45°; this may be an important datum in determining the causes of double zones. If this is a general rule, the kind of seismic zone present in the Ryukyus becomes ambiguous; the dip angle suggests a double zone but the age–rate relation suggests a stress-segmented zone.

Tectonics of intermediate depth earthquakes

The distribution of compressive and tensional arc segments in relation to the age of the subducting lithosphere and the arc-normal convergence rate suggests that these parameters do indeed affect the tectonic processes at intermediate depths as well as at the surface. We suggest that the stresses in the downgoing slab are controlled by the rate at which the plate moves at the surface and the rate at which the subducted slab would tend to sink into the mantle were it not attached to the surface portion of the plate. In old and slow slabs, the slab tends to sink at a faster rate than the rate at which the slab moves at the surface; thus the surface plate is being pulled and the slab is dominantly in tension. With decreasing slab age, which reduces the negative bouyancy, or as the surface convergence rate increases, the amount of tension decreases, resulting in mixed stress slabs. Finally, young and fast slabs should be dominantly compressive since the surface plate is moving faster than the slab tends to sink. These factors should result in tension at the lower left corner of Fig. 6 and compression in the upper right corner with mixed stresses in between. This trend is observed except that the young and fast slabs (upper right) are dominantly tensile instead of

compressive as anticipated. We now discuss each group of slabs, examining the consequences of the stress regime, and also seek to explain why young and fast slabs are an exception to the predicted trend.

OLD AND SLOW SLABS

The state of stress in old and slow slabs is controlled by the sinking of the slab into the mantle in a manner analogous to that proposed by Isacks & Molnar (1969, 1971). These slabs would tend to sink at a rate faster than the rate of surface convergence. This creates tensional stresses in the upper segment of the slab. These tensile stresses dominate in the slab, therefore double zones are not observed (Fig. 8, top).

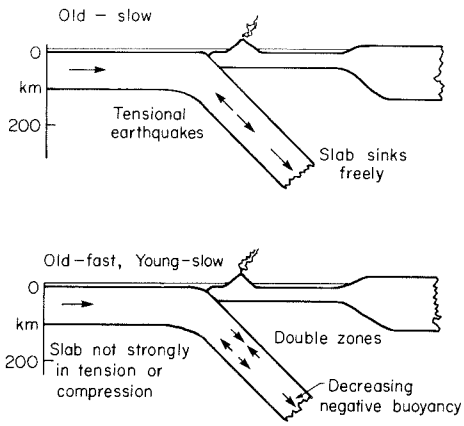

Figure 8. Schematic diagram showing the state of stress in (top) old and slow slabs, and (bottom) old and fast and young and slow slabs.

OLD AND FAST, AND YOUNG AND SLOW SLABS

Old and fast slabs and young and slow slabs show mixed to dominantly compressive states of stress. In general, the dominantly compressive slabs appear to be at greater convergence rates than mixed slabs. Since there are slabs of various lengths with mixed to compressive mechanisms, the compression is not due to the depth of slab penetration. It is suggested that driving forces other than that due to slab pull, e.g. ridge push, mantle drag, etc. (Forsyth & Uyeda 1975), result in a surface convergence rate equal to, or greater than, the rate at which the slab would tend to sink. This results in a slab that is neither strongly in tension or compression. Younger slabs, which are warmer and have less of a density contrast with the ambient mantle, would exhibit compression with a slower rate of convergence than for old slabs.

When the slab is, on the average, neither dominantly in tension or compression, local stresses, e.g. slab flexure, thermal stresses, etc., which are obscured by compression or tension in other arcs, represent the major component of the deviatoric stress causing earthquakes. In these cases, double and stress-segmented seismic zones may be observed (Fig. 8, bottom).

In older slabs, the lithosphere is still sufficiently thick even at intermediate depths that differing states of local stress can exist within one segment of arc. These slabs can then exhibit double zones. On the other hand, younger slabs are thinner and less rigid. Thus, it

becomes easier for tensile or compressive stresses to dominate short segments of the slab with no one segment exhibiting both. This results in short segments with differing stresses in close proximity, i.e. stress-segmented seismic zones.

YOUNG AND FAST SLABS

Young and fast slabs represent a different mechanism. Since they are fairly short, the Isacks & Molnar (1969, 1971) mechanism can be applied to explain the dominance of tensional stresses. On the other hand, their tendency to sink is expected to be small, since the slabs are young and have a small negative bouyancy, while the convergence rate is large; these factors taken together should cause compression. In addition, it is noted that although the nodal planes of the mechanism solutions vary greatly in other arcs from event to event, all of the young and fast arcs have nodal planes parallel to the strike of the trench and at roughly 45° angles to the dip of the slab (e.g. Fig. 3c).

Portions of the South American subduction zones are characterized by an extremely low subduction angle (Barazangi & Isacks 1979a), although this interpretation has been questioned by James (1978). From the near horizontal geometry of the Benioff zone in Peru, Barazangi & Isacks (1979a) suggest that the slab is in approximate contact with the base of the overriding lithosphere. The fact that the slab does not descend to depths of greater than 200 km for a horizontal distance of 600 km from the trench suggests that if the continent were not present, the slab would not sink very much, if at all. The presence of the continent, however, forces the slab down to a depth of 100 km in only 200 km, horizontal distance, from the trench axis. Since the slab is very strongly coupled to the continent (Uyeda & Kanamori 1979; Ruff & Kanamori 1980), it is possible that the slab would bend or wrap around the lower boundary of the continental lithosphere, with the neutral plane at the slab–continent interface, resulting in dominantly tensile stresses in the slab. Other South and Central American slabs have a much greater dip angle (30°–60°), presumably due to greater negative bouyancy and/or slightly slower convergence rates. These slabs, however, could still be forced to greater depths closer to the trench axis due to the thick continental crust overriding them and to which they are strongly coupled. A suggestion of this effect is visible in the Benioff zone geometry in southern Peru by Barazangi & Isacks (1979a). The asthenospheric eastward drift, postulated by Uyeda & Kanamori (1979), may also contribute to this effect (Fig. 9).

From the above discussion, it is suggested that double zones would only be observed in the small number of island arc regions where the slab is not strongly in overall tension or compression. Therefore, the causes of the double zone's characteristic stresses need not be so large as to be greater than the gravitational stress due to negative bouyancy or to those caused by loading.

At present, too few mechanisms have been determined in Alaska to determine why two types of focal mechanisms occur there. In the Ryukyus, however, seven mechanisms have been determined and all the compressive events are located towards the Taiwan end of the

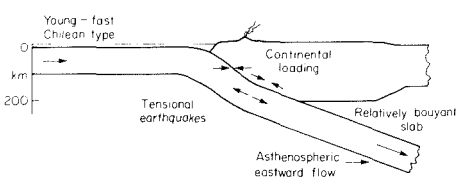

Figure 9. Schematic diagram of stresses in South American (young and fast) arcs.

arc while the tensile mechanisms are located towards Kyushu. Shiono, Mikumo & Ishikawa (1979) suggest that the boundary between the stress regimes lies in the Tokara channel. This suggests that the Ryukyus represent, like the Aleutians, a stress-segmented seismic zone. Alternatively, two different ages of crust and/or convergence rates may exist. Further study of Ryukyu and Alaskan mechanisms is required. Furthermore, the data sets for the Indonesian, Marianas and Caribbean arcs need to be expanded to confirm their tensional character.

The situation in the New Hebrides is unclear. Although the slab is about 60 Myr old, there is great uncertainty in the convergence rate. If the Fiji plateau is assumed to be part of the Pacific plate, the AM1 model of Minster *et al.* (1974) predicts a convergence rate of about 10 cm yr^{-1}. However, if the Fiji plateau is considered to be a separate microplate, Ruff & Kanamori (1980) estimate a rate of about 2 cm yr^{-1}, assuming that the Fiji plateau is stationary in the absolute frame. The slab is 87 per cent tensile, however, and has a very steep dip. Therefore, a slower convergence rate, given our models, is suggested. Although teleseismic relocations using JHD suggest a double zone between 135 and 160 km with a spacing of 10 km, the number of events is small and the separation considerably less than in other arcs. Since local network hypocentral determinations, which should be more accurate, show no such double zone (Pascal *et al.* 1978), it seems doubtful that a double zone exists.

The number of mechanisms that are down-dip do not appear to correlate with any of the parameters considered here. Thus, the factor determining the exact orientation of the stress axes within the plate is probably local. As a global average, 65 per cent of the intermediate depth events are down-dip.

Origin of double seismic zones

Numerous authors (e.g. Engdahl & Scholz 1977; Isacks & Barazangi 1977; Samowitz & Forsyth 1979) have suggested that the double seismic zone is caused by the unbending of the lithosphere after passing the position of maximum curvature. They theorize that as the plate subducts, it behaves with an elastic-plastic rheology causing permanent deformation and tensile earthquakes at the top of the plate and compressive earthquakes in the lower part (Chapple & Forsyth 1979; McAdoo, Caldwell & Turcotte 1978). Subsequent to subduction, the plate unbends elastically at first. As the stress level about the neutral plane increases, faulting will occur with an opposite sense of stresses than before subduction, i.e. compression at the top of the plate and tension below, creating the double zone.

Sleep (1979), however, has noted that if the aseismic region between the two seismic zones represents an elastic core, a stress on the order of 30 kbar would exist at its edges, assuming the material to be perfectly elastic. Such a stress is an order of magnitude greater than that implied by surface topography and is close to, or may even exceed, the fracture strength of the entire slab. For more realistic stresses, the elastic core can not exceed a few kilometres in thickness, thus the two seismic zones would be closer together and probably inseparable through seismicity studies. Samowitz & Forsyth (1979) suggest that the earthquakes do not occur on the edges of an elastic zone but on the outer edges of a semi-brittle zone about the neutral plane, thus the zones could be further apart.

Since large earthquakes of the lower zone are particularly clustered at about 100 km depth in the Tohoku double zone, it is possible that some of the seismicity at about 100 km, where the slab straightens out, occurs as a result of unbending. Samowitz & Forsyth (1979) have noted tensile events at about that depth in the Marianas, below the main thrust plane, and compressive events at a somewhat shallower depth are observed in Peru (Isacks & Barazangi 1977). We note, however, that if double zones are due to unbending, they should

be observed in all subduction zones; this is not the case. In addition, teleseismically detectable earthquakes occur at depths greater than 100 km in the Kuriles and the double zone continues essentially linearly in Tohoku to depths of about 180 km (Hasegawa *et al.* 1978a). These observations suggest that a continuous stress acts on the slab long after it has passed the time point of unbending. Unless the unbending stress is released over an extremely long time span, about 1.3 Myr for Tohoku and the Kuriles, some other continuous force must be present to cause the double zone earthquakes.

Veith (1974, 1977) suggests that the olivine–spinel phase transition, which is normally presumed to occur at 397 km depth, is elevated by nearly 275 km and causes the colder inner part of the slab, which has undergone the transition, to be in tension, and the outer and upper portion, which has not gone through the transition, to be in compression. Since the temperature difference between the ambient mantle and the interior of the slab is about 1000°C at 400 km (Toksöz, Sleep & Smith 1973), a dP/dT for the transition of 60 to 75 bar $^{\circ}C^{-1}$ is required to raise the transition depth up to 150 km. Recent experimental work by Akimoto *et al.* (1976) suggests that a dP/dT for this transition, for presumed mantle compositions, is about 33 bar $^{\circ}C^{-1}$. Independently, Solomon & U (1975) used observed travel time residuals from Tongan earthquakes to suggest an elevation of the olivine–spinel transition by 100 ± 15 km and, therefore, an implied dP/dT of 32 bar $^{\circ}C^{-1}$, which is in good agreement with the experimental results. Therefore, we consider this phase transition to be an unlikely cause of the double zone.

Sleep (1979) has proposed that a continuous stress could be applied due to the sagging of the slab into the asthenosphere while being supported above by the oceanic and arc lithosphere and below by a more viscous mesosphere. The slab itself need not physically sag any noticeable amount and the double zone is caused solely by the presence of a moment due to its being supported above and below. His numerical models suggest that the occurrence of stresses which could cause the double zone are solely dependent on the viscosity of the mesosphere. These stresses would not be extremely large since they are only observed in slabs which are neither strongly in compression or tension. At present, this model, and the thermal stresses suggested by Yang *et al.* (1977) and Hamaguchi *et al.* (1977) are tenable explanations for the double zone, although other possibilities cannot yet be

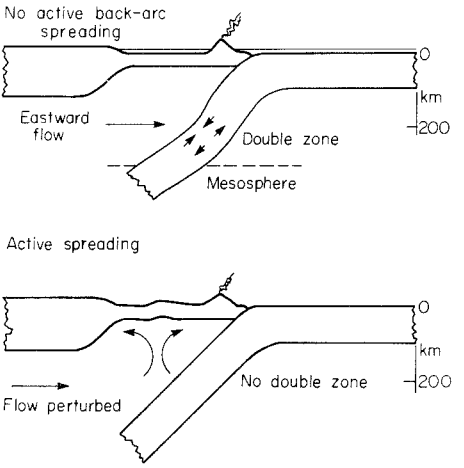

Figure 10. Schematic diagram showing (top) the possible effect of eastward asthenospheric relative flow in forming double seismic zones, and (bottom) the possible perturbation effects of back-arc spreading to cancel out the drift.

excluded. We suggest one additional factor which may, very speculatively, contribute to the stress regime at intermediate depths.

Uyeda & Kanamori (1979) noted that the AM1 model of Minster *et al.* (1974) yielded a general westward drift of the plates with respect to the asthenosphere. If this is the case, then a horizontal eastward stress could be applied to a west-dipping slab by this relative motion. If the mesosphere is approximately stationary relative to the lithosphere, then the eastward flow would cause a bending of the slab in a manner analogous to that postulated by Sleep (1979) except due to horizontal, rather than vertical, stresses (Fig. 10, top).

Evidence for relative westward motion of the lithosphere with respect to the asthenosphere, which is different from return flow, exists in the asymmetry of the angles of subducting slabs on the west and east edges of the Pacific (Nelson & Temple 1972) and in the revised AM2 model of Minster & Jordan (1978). The causes and magnitudes of such asthenospheric relative motion are not known and will remain a matter for future investigation.

Not all island arcs of the western Pacific, however, show double zones. For example, the Mariana and Tonga arcs do not. These arcs are the sites of presently active back-arc spreading (Karig 1971). It is possible that the eastward flow is perturbed by the back-arc convection (Fig. 10, bottom) so that no direct flow falls on the slab.

Conclusions

Double seismic zones can be characterized as having two layers of seismicity between about 60 and 190 km in depth and separated by about 35 km. The upper layer is dominated by in-plate compressive events while the lower layer is dominated by in-plate tensile events. Although a bias could be introduced due to magnitude differences in the events used in the data sets for different arcs, intermediate depth stress regimes in slabs can be divided into four general categories as a function of slab age and convergence velocity. Old and slow slabs are tensile because the slab tends to sink at a rate faster than the plate convergence rate. Old and fast slabs are, in general, mixed stress slabs and exhibit double seismic zones. Young and slow slabs are also mixed stress slabs but because of their warmer temperature exhibit stress-segmented zones. Finally, young and fast slabs, specifically those subducting under the South American continent, are tensile due to being bent by continental loading. Double seismic zones are not a feature common to all subduction zones and appear to exist only in old and fast slabs. The Ryukyu and Alaskan arcs are suggested as being possible double or stress-segmented seismic zones. The stress characteristics may be useable in constraining estimates of convergence rate and slab age where estimates from other sources are lacking.

Unbending of the lithosphere and phase changes within the slab are not likely to be the cause of the primary features of double zones. Unbending stresses, however, may cause increased seismicity at about 100 km depth. Thermal stresses or sagging, due to horizontal and/or vertical stresses, remain possible explanations for the formation of double seismic zones.

Acknowledgments

We thank L. House and R. J. Geller for data prior to publication. J. W. Dewey, E. R. Engdahl, J. J. Cunningham, D. W. Forsyth, M. Kato and N. H. Sleep provided many useful comments and suggestions. This work was supported by National Science Foundation grant EAR78-11973. Final preparation of the manuscript was supported, in part, by the Department of Geology, Michigan State University.

Contribution No. 3318 of the Division of Geological and Planetary Sciences, California Institute of Technology.

References

Abe, K., 1972. Focal process of the South Sandwich Islands earthquake of May 6, 1964, *Phys. Earth planet. Int.*, **5**, 110–122.

Adams, R. D., 1963. Source characteristics of some deep New Zealand earthquakes, *N.Z. J. Geol. Geophys.*, **6**, 209–220.

Akimoto, S., Akaogi, M., Kawada, K. & Nishizawa, O., 1976. Mineralogic distribution of iron in the upper half of the transition zone in the earth's mantle, *Am. Geophys. Un., Geophys. Monogr.*, **19**, 399–405.

Annaka, T., 1977. Spatial distribution and focal mechanisms of deep earthquakes in the Izu-Bonin and Northeastern Japan arcs, *Zisin*, **30**, 213–225 (in Japanese).

Aver'yanova, V. N., 1973. *Seismic Foci in the Far East*, Israel Program for Scientific Translations, Jerusalem, 207 pp.

Balakina, L. M., 1962. General regularities in the directions of the principal stresses effective in the earthquake foci of the seismic belt of the Pacific Ocean, *Acad. Sci. USSR, Izv., Geophys. Ser.*, 918–926.

Barazangi, M. & Isacks, B. L., 1979a. Subduction of the Nazca plate beneath Peru: evidence from spatial distribution of earthquakes, *Geophys. J. R. astr. Soc.*, **57**, 537–555.

Barazangi, M. & Isacks, B. L., 1979b. A comparison of the spatial distribution of mantle earthquakes determined from data produced by local and by teleseismic networks for the Japan and Aleutian arcs, *Bull. seism. Soc. Am.*, **69**, 1763–1770.

Barker, P. F., 1972. A spreading centre in the East Scotia Sea, *Earth planet. Sci. Lett.*, **15**, 123–132.

Bhattacharya, B. & Biswas, N. N., 1979. Implications of North Pacific plate tectonics in central Alaska: focal mechanisms of earthquakes, *Tectonophys.*, **53**, 99–130.

Billington, S., 1980. The morphology and tectonics of the subducted lithosphere in the Tonga–Fiji–Kermadec region from seismicity and focal mechanism solutions, *unpublished PhD thesis*, University of Cornell, 220 pp.

Brett, C. P., 1977. Seismicity of the South Sandwich Islands region, *Geophys. J. R. astr. Soc.*, **51**, 453–464.

Cardwell, R. K. & Isacks, B. L., 1978. Geometry of subducted lithosphere beneath the Banda Sea in eastern Indonesia from seismicity and fault plane solutions, *J. geophys. Res.*, **83**, 2825–2838.

Chapple, W. M. & Forsyth, D. W., 1979. Earthquakes and bending of plates at trenches, *J. geophys. Res.*, **84**, 6729–6749.

Chung, W. Y. & Kanamori, H., 1978. Subduction process of a fracture zone and aseismic ridges – the focal mechanism and source characteristics of the New Hebrides earthquake of 1969 January 19 and some related events, *Geophys. J. R. astr. Soc.*, **54**, 221–240.

Dean, B. W. & Drake, C. L., 1978. Focal mechanism solutions and tectonics of the Middle America arc, *J. Geol.*, **86**, 111–128.

Dewey, J. W., 1972. Seismicity and tectonics of western Venezuela, *Bull. seism. Soc. Am.*, **62**, 1711–1751.

Engdahl, E. R., 1977. Seismicity and plate structure in the central Aleutians, *Am. Geophys. Un., Ewing Ser.*, **1**, 259–271.

Engdahl, E. R. & Scholz, C. H., 1977. A double Benioff zone beneath the central Aleutians: an unbending of the lithosphere, *Geophys. Res. Lett.*, **4**, 473–476.

Engdahl, E. R., Sleep, N. H. & Lin, M. T., 1977. Plate effects in North Pacific subduction zones, *Tectonophys.*, **37**, 95–116.

Fedotov, S. A., 1968. On deep structure, properties of the upper mantle, and volcanism of the Kuril-Kamchatka island arc according to seismic data, *Am. Geophys. Un., Geophys. Monogr.*, **12**, 131–139.

Fedotov, S. A., Bagdasarova, A. M., Kuzin, I. P. & Tarakanov, R. Z., 1971. *Earthquakes and the Deep Structure of the South Kurile Island Arc*, Israel Program for Scientific Translations, Jerusalem, vi + 249 pp.

Fitch, T. J., 1970. Earthquake mechanisms and island arc tectonics in the Indonesian–Philippine region, *Bull. seism. Soc. Am.*, **60**, 565–591.

Fitch, T. J., 1972. Plate convergence, transcurrent faults, and internal deformation adjacent to southeast Asia and the western Pacific, *J. geophys. Res.*, **77**, 4432–4460.

Fitch, T. J. & Molnar, P., 1970. Focal mechanisms along inclined earthquake zones in the Indonesia–Philippine region, *J. geophys. Res.*, **75**, 1431–1444.

Forsyth, D. W., 1975. Fault plane solutions and tectonics of the South Atlantic and Scotia Sea, *J. geophys. Res.*, **80**, 1429–1443.

Forsyth, D. W. & Uyeda, S., 1975. On the relative importance of the driving forces of plate motion, *Geophys. J. R. astr. Soc.*, **43**, 163–200.

Fujita, K., 1979. Tectonics of divergent and convergent plate margins, *unpublished PhD thesis*, Northwestern University, 300 pp.

Gutenberg, B. & Richter, C. F., 1954. *Seismicity of the Earth and Associated Phenomena*, Princeton University Press, 310 pp.

Hamaguchi, H., Goto, K. & Wada, K., 1977. Icequakes observed at Lake Suwa, 3. Relationship between icequakes and temperatures, *Progr. Abstr. seism. Soc. Jap.*, **1**, 127 (in Japanese).

Hasegawa, I. & Iizuka, S., 1969. Observations on the time variations of seismic wave velocities by explosion seismic method (first report) on the background of experimental field, *Bull. geol. Surv. Jap.*, **20**, 261–294 (in Japanese).

Hasegawa, A. & Umino, N., 1978. Focal mechanisms and the distribution of seismicity in northeast Japan, *Progr. Abstr. seism. Soc. Jap.*, **1**, 34 (in Japanese).

Hasegawa, A., Umino, N. & Takagi, A., 1978a. Double-planed structure of the deep seismic zone in the northeastern Japan arc, *Tectonophys.*, **47**, 43–58.

Hasegawa, A., Umino, N. & Takagi, A., 1978b. Double-planed deep seismic zone and upper-mantle structure in the northeastern Japan arc, *Geophys. J. R. astr. Soc.*, **54**, 281–296.

Hilde, T. W. C., Isezaki, N. & Wageman, J. M., 1976. Mesozoic seafloor spreading in the North Pacific, *Am. geophys. Un., Geophys. Monogr.*, **19**, 205–226.

Hirasawa, T., 1966. A least-squares method for the focal mechanism determination from S wave data; part II applied examples and statistical discussions, *Bull. Earthq. Res. Inst. Tokyo Univ.*, **44**, 919–938.

Hodgson, J. H. & Stevens, A., 1958. Direction of faulting in some of the larger earthquakes of 1955–1956, *Publs Dom. Obs.*, **19**, 283–317.

Horiuchi, S., Koyama, J., Izutani, Y., Onodera, I. & Hirasawa, T., 1975. Earthquake generating stresses in the Kuril–Kamchatka seismic region derived from superposition of P-wave initial motions, *Sci. Rep. Tohoku Univ., Ser. 5, Geophys.*, **23**, 67–81.

Ichikawa, M., 1966. Mechanism of earthquakes in and near Japan, 1950–1962, *Pap. Met. Geophys., Tokyo*, **16**, 201–229.

Ichikawa, M., 1971. Reanalyses of mechanism of earthquakes which occurred in and near Japan and statistical studies on the nodal plane solutions obtained, 1926–1968, *Geophys. Mag. (Tokyo)*, **35**, 207–273.

Isacks, B. L. & Barazangi, M., 1977. Geometry of the Benioff zones: lateral segmentation and downwards bending of the subducted lithosphere, *Am. Geophys. Un., Ewing Ser.*, **1**, 99–114.

Isacks, B. L. & Molnar, P., 1969. Mantle earthquake mechanisms and the sinking of the lithosphere, *Nature*, **223**, 1121–1124.

Isacks, B. L. & Molnar, P., 1971. Distribution of stresses in the descending lithosphere from a global survey of focal-mechanism solutions of mantle earthquakes, *Rev. Geophys. Space Phys.*, **9**, 103–174.

Isacks, B. L., Sykes, L. R. & Oliver, J., 1969. Focal mechanisms of deep and shallow earthquakes in the Tonga–Kermadec region and the tectonics of island arcs, *Bull. geol. Soc. Am.*, **80**, 1443–1470.

Ito, K. & Annaka, T., 1977. Spatial clustering and focal mechanisms of the deep earthquakes in central Japan, *Zisin*, **30**, 201–212 (in Japanese).

James, D., 1978. Subduction of the Nazca plate beneath central Peru, *Geology*, **6**, 174–178.

Julian, B. R. & Gubbins, D., 1977. Three-dimensional seismic ray tracing, *J. Geophys.*, **43**, 95–113.

Karig, D. E., 1971. Origin and development of marginal basins in the western Pacific, *J. geophys. Res.*, **76**, 2542–2561.

Katsumata, M. & Sykes, L. R., 1969. Seismicity and tectonics of the western Pacific, Izu–Mariana–Caroline and Ryukyu–Taiwan regions, *J. geophys. Res.*, **74**, 5923–5948.

Koyama, J., Horiuchi, S. & Hirasawa, T., 1973. Earthquake generating stresses in North-Eastern Japan arc inferred from superposition of the initial motions of P-waves, *Zisin*, **26**, 241–253 (in Japanese).

Louden, K. E., 1976. Magnetic anomalies in the west Philippine basin, *Am. Geophys. Un., Geophys. Monogr.*, **19**, 253–267.

McAdoo, D. C., Caldwell, J. G. & Turcotte, D. L., 1978. On the elastic-perfectly plastic bending of the lithosphere under generalized loading with application to the Kuril Trench, *Geophys. J. R. astr. Soc.*, **54**, 11–26.

Mikumo, T., 1972. Focal process of the deep and intermediate earthquakes around Japan as inferred from long-period P and S waveforms, *Phys. Earth planet. Int.*, **6**, 293–299.

Minster, J. B. & Jordan, T. H., 1978. Present-day plate motions, *J. geophys. Res.*, **83**, 5331–5354.

Minster, J. B., Jordan, T. H., Molnar, P. & Haines, E., 1974. Numerical modelling of instantaneous plate tectonics, *Geophys. J. R. astr. Soc.*, **36**, 541–576.

Molnar, P. & Sykes, L. R., 1969. Tectonics of the Caribbean and middle America regions from focal mechanisms and seismicity, *Bull. geol. Soc. Am.*, **80**, 1639–1684.

Moriya, T., 1978. The deep seismicity of Hokkaido, *Progr. Abstr. seism. Soc. Jap.*, **1**, 33 (in Japanese).

Nelson, T. H. & Temple, P. G., 1972. Mainstream mantle convection, a geologic analysis of plate motion, *Bull. Am. Ass. Petrol. Geol.*, **56**, 226–246.

Oike, K., 1971. On the nature of the occurrence of intermediate and deep earthquakes. 1. The world-wide distribution of the earthquake generating stress, *Bull. Disast. Prev. Rev. Inst., Kyoto Univ.*, **20**, 145–182.

Okada, H., 1977. Fine structure of the upper mantle beneath Japanese island arcs as revealed from body wave analyses, *unpublished DSc thesis*, University of Hokkaido, 129 pp.

Pascal, G., Isacks, B. L., Barazangi, M. & Dubois, R., 1978. Precise relocations of earthquakes and seismotectonics of the New Hebrides island arc, *J. geophys. Res.*, **83**, 4957–4973.

Pitman, W. C. III, Larson, R. L. & Herron, E. M., 1974. The age of the ocean basins and magnetic lineations of the ocean, *Map Chart Ser. geol. Soc. Am., 6.*

Richter, F. M., 1979. Focal mechanisms and seismic energy release of deep and intermediate earthquakes in the Tonga–Kermadec region and their bearing on the depth extent of mantle flow, *J. geophys. Res.*, **84**, 6783–6795.

Ritsema, A. R., 1964. Some reliable fault plane solutions, *Pure Appl. Geophys.*, **59**, 58–74.

Ritsema, A. R., 1965. The mechanism of some deep and intermediate earthquakes in the region of Japan, *Bull. Earthq. Res. Inst. Tokyo Univ.*, **43**, 39–52.

Rothe, J. P., 1969. *The Seismicity of the Earth*, UNESCO, Paris, 336 pp.

Ruff, L. & Kanamori, H., 1980. Seismicity and the subduction process, *Phys. Earth planet. Int.*, **23**, 240–252.

Samowitz, I. & Forsyth, D. W., 1979. Double seismic zone beneath the Marianas, *Trans. Am. geophys. Un.*, **60**, 958.

Sasatani, T., 1976. Mechanism of mantle earthquakes near the junction of the Kurile and the northern Honshu arcs, *J. Phys. Earth*, **24**, 341–354.

Shiono, K., 1977. Focal mechanisms of major earthquakes in southwest Japan and their tectonic significance, *J. Phys. Earth*, **25**, 1–26.

Shiono, K., Mikumo, T. & Ishikawa, Y., 1979. Earthquake mechanisms in Hyuganada and the Ryukyu arc and their geologic significance, *Abstr. Progr. seism. Soc. Jap.*, **1**, 88 (in Japanese).

Sleep, N. H., 1973. Teleseismic P-wave transmission through slabs, *Bull. seism. Soc. Am.*, **63**, 1349–1373.

Sleep, N. H., 1979. The double seismic zone in downgoing slabs and the viscosity of the mesosphere, *J. geophys. Res.*, **84**, 4565–4571.

Solomon, S. C. & U, K. T. P., 1975. Elevation of the olivine–spinel transition in the subducted lithosphere: seismic evidence, *Phys. Earth planet. Int.*, **11**, 97–108.

Stauder, W., 1962. S-wave studies of earthquakes of the North Pacific, part I: Kamchatka, *Bull. seism. Soc. Am.*, **52**, 527–550.

Stauder, W., 1972. Fault motion and spatially bounded character of earthquakes in Amchitka Pass and the Delarof islands, *J. geophys. Res.*, **77**, 2072–2080.

Stauder, W., 1973. Mechanism and spatial distribution of the Chilean earthquakes with relation to subduction of the oceanic plate, *J. geophys. Res.*, **78**, 5033–5061.

Stauder, W., 1975. Subduction of the Nazca plate under Peru as evidenced by focal mechanisms and by seismicity, *J. geophys. Res.*, **80**, 1053–1064.

Stauder, W. & Mualchin, L., 1976. Fault motion in the larger earthquakes of the Kurile–Kamchatka arc and of the Kurile–Hokkaido corner, *J. geophys. Res.*, **81**, 297–308.

Stauder, W. & Udias, A., 1963. S-wave studies of earthquakes of the North Pacific, Part II: Aleutian Islands, *Bull. seism. Soc. Am.*, **53**, 59–77.

Stevens, A. E. & Hodgson, J. H., 1968. A study of P nodal solutions (1922–1962) in the Wickens-Hodgson catalogue, *Bull. seism. Soc. Am.*, **58**, 1071–1082.

Suzuki, S. & Motoya, Y., 1978. Microearthquake activity and a two-layered deep seismic zone in the Hokkaido region, *Abstr. Progr. seism. Soc. Jap.*, **1**, 32 (in Japanese).

Sykes, L. R., 1966. Seismicity and deep structure of island arcs, *J. geophys. Res.*, **71**, 2981–3006.

Toksöz, M. N., Sleep, N. H. & Smith, A. T., 1973. Evolution of the downgoing lithosphere and the mechanisms of deep focus earthquakes, *Geophys. J. R. astr. Soc.*, **35**, 285–310.

Topper, R. E., 1978. Fine structure of the Benioff zone beneath the central Aleutian arc, *unpublished MS thesis,* University of Colorado, xi + 148 pp.

Tsumura, K., 1973. Microearthquake activity in the Kanto district, *Spec. Publ. Earthquake Res. Inst. Tokyo Univ. 50th Anniv. Great Kanto Earthquake,* 67–87 (in Japanese).

Udias, A. & Stauder, W., 1964. Application of numerical method for S-wave focal mechanism determinations to earthquakes of Kamchatka–Kurile Islands region, *Bull. seism. Soc. Am.*, **54**, 2049–2065.

Umino, N. & Hasegawa, A., 1975. On the two-layered structure of deep seismic plane in northeastern Japan arc, *Zisin,* **27**, 125–139 (in Japanese).

Uyeda, S. & Kanamori, H., 1979. Back-arc opening and the mode of subduction, *J. geophys. Res.*, **84**, 1049–1061.

Veith, K. F., 1974. The relationship of island arc seismicity to plate tectonics, *unpublished PhD thesis,* Southern Methodist University, 162 pp.

Veith, K. F., 1977. The nature of the dual zone of siesmicity in the Kuriles arc, *Trans. Am. geophys. Un.*, **58**, 1232.

Wickens, A. J. & Hodgson, J. H., 1967. Computer re-evaluation of earthquake mechanism solutions 1922–1962, *Publs Dom. Obs.*, **33**, 1–560.

Wilson, D. S. & Toldi, J. L., 1978. Down-dip stresses from deep earthquakes in the northwestern Pacific, *Trans. Am. geophys. Un.*, **59**, 1195.

Wyss, M. & Molnar, P., 1972. Source parameters of intermediate and deep focus earthquakes in the Tonga arc, *Phys. Earth planet. Int.*, **6**, 279–292.

Yang, M., Toksöz, M. N. & Smith, A. T., 1977. Thermoelastic analysis of the stresses in a subduction region, *Trans. Am. geophys. Un.*, **58**, 1233.

Yoshii, T., 1977. Structure of the earth's crust and mantle in northeast Japan, *Kagaku,* **47**, 170–176 (in Japanese).

Yoshii, T., 1979. A detailed cross-section of the deep seismic zone beneath northeastern Honshu, Japan, *Tectonophys.*, **55**, 349–360.

Zobin, V. M. & Simbireva, I. G., 1977. Focal mechanism of earthquakes in the Kamchatka–Commander region and heterogeneities of the active seismic zone, *Pure Appl. Geophys.*, **115**, 284–299.

Appendix A

This appendix lists all known focal mechanisms for intermediate depth events. Only one entry per event is given although numerous authors may have determined solutions. Preference has been given to solutions determined using reread long-period first motions and solutions using surface waves. The events are grouped by arc-segment; the down-dip direction (in degrees east of north) and dip angle (in degrees downwards from the horizontal) are given for the subducting slabs immediately in front of the arc-segment name.

The origin time is given in GMT, north latitude and east longitude are positive, and depth (Z) is in km. The P, T and B axes are given as trend/plunge with trend in degrees east of north. TY gives the mechanism type, T being in-plate tensile and P being in-plate compressive; the prefix D indicates the event is also down-dip. QU indicates the source of data for the solution; First column, W reread data, B bulletin, C computer solution; second column, L long period, S short period, A mixed; third column, P P-wave first motions, S S-wave polarizations, A P- and S-wave data, and L surface waves.

```
ID  TY ORIGIN TIME        MAG LAT   LONG   Z  P      T      B      QU  REF

044 35 CENTRAL AMERICA
CA01DT 55 08 28 20 13 36 6.8  14.0  -91.0 080 234/26 054/64 144/00 B P 44
CA02DT 59 05 24 19 17 40 6.8  17.5  -97.0 080 259/70 042/10 134/12 B P 44
CA03DT 63 02 24 13 34 16 5.9  14.6  -91.4 133 236/35 056/55 146/00 WLP 24
CA04DT 64 04 24 14 40 28 5.5  13.7  -88.6 158 228/24 033/64 135/06 WLP 24
CA05DT 64 12 15 12 13 24 5.4  14.7  -91.7 101 220/45 040/45 130/00 WLP 24
CA06DT 65 03 01 21 32 12 6.1  15.4  -92.4 093 203/46 060/38 314/19 WLP 24
CA07DT 65 10 20 23 54 30 6.0  12.5  -87.4 070 214/35 034/55 124/00 WLP 24
CA08DT 66 12 10 13 06 32 5.6  14.3  -92.0 070 231/14 059/72 322/02 WLP 24
CA09DT 67 08 27 13 08 57 5.2  12.2  -86.3 201 234/33 062/56 326/05 WLA 10
CA10DT 67 10 15 08 00 50 6.2  11.9  -86.0 181 240/26 043/62 147/08 WLA 10
CA11DT 68 02 03 15 40 44 5.5  16.6  -93.6 133 210/20 030/60 302/00 WLA 10
CA12DT 68 06 11 05 52 35 5.3  14.0  -88.7 212 225/35 045/55 315/00 WLA 10
CA13DT 68 09 25 10 38 38 5.7  15.5  -92.6 114 212/31 032/49 302/00 WLA 10
CA14DT 69 03 14 08 47 16 5.6  12.7  -86.9 203 240/35 063/55 332/01 WLA 10
CA12DP 69 04 21 02 19 07 5.5  14.1  -91.0 076 021/55 207/35 114/02 B P 44
CA16DT 69 05 13 14 16 53 5.6  11.5  -86.4 075 214/20 024/70 123/03 WLA 10
CA17DT 69 06 24 00 35 06 5.3  11.5  -85.9 154 239/49 059/41 330/00 WLA 10
CA18DT 69 10 20 15 20 36 5.4  17.3  -95.2 074 242/65 062/25 332/00 WLA 10
CA19DT 70 09 29 04 42 47 5.4  11.5  -85.5 220 236/31 056/59 326/00 WLA 10
CA20 T 70 12 24 08 00 38 5.6  16.0  -93.7 105 253/51 073/39 343/00 WLA 10
CA21DT 71 05 28 14 12 08 5.4  14.7  -91.5 136 204/22 042/66 297/06 WLA 10
CA22DT 72 01 22 13 08 50 5.5  14.0  -91.1 094 230/61 050/29 320/00 WLA 10
CA23DT 72 03 11 03 50 46 5.1  13.4  -90.1 082 229/43 049/47 318/00 WLA 10
CA24DT 72 08 31 02 24 12 5.4  13.1  -88.6 076 218/20 038/70 308/00 WLA 10
CA25DT 72 10 05 10 48 19 5.4  13.8  -91.2 072 248/41 028/41 138/18 WLA 10
CA26DT 74 03 06 01 40 26 5.8  12.3  -86.4 110 247/41 060/48 153/04 BSP 10
CA27DT 74 04 10 22 43 01 5.4  14.5  -91.6 108 222/59 045/31 314/01 BSP 10


090 30 ECUADOR-NORTH PERU
PN01DP 50 06 07 16 52 34 6.8  -4.5  -77.0 100 110/40 209/09 309/48 B P 44
PN02DT 63 04 13 02 20 58 6.7  -6.3  -76.6 125 022/68 262/16 166/18 W A 20
PN03 T 64 11 02 06 50 58 6.5  -4.1  -76.9 091 290/85 059/02 150/04 W A 20
PN04 T 65 09 17 11 13 56 6.6  -1.5  -77.7 191 234/59 039/30 133/07 WLA 33
PN05DT 67 03 02 02 49 32 5.8  -0.3  -78.7 121 012/55 282/00 192/35 WLP 33
PN06 T 71 05 17 11 04 07 5.7  -1.6  -77.7 176 209/63 045/26 312/06 WLA 33
PN07DT 71 07 27 02 02 50 6.3  -2.7  -77.4 135 194/65 094/04 004/02 WLA 33


055 08 PERU
PE01DT 63 09 17 05 54 34 6.4 -10.6  -78.2 061 192/77 066/08 334/10 W A 20
PE02DT 63 09 24 16 30 16 7.0 -10.6  -78.0 080 261/56 039/27 139/20 WLA 33
PE03 T 66 05 01 16 22 56 5.7  -8.5  -74.3 165 251/54 117/27 015/22 WLA 33
PE04DT 68 09 09 00 37 43 6.0  -8.7  -74.5 120 265/51 057/36 157/14 WLA 33
PE05DT 68 09 28 13 53 35 6.4 -13.2  -76.4 070 257/57 059/32 154/08 WLA 33


055 28 ALTIPLANO
AP01DT 59 07 19 15 06 10 7.0 -15.0  -70.5 200 264/47 043/35 149/21 C   39
AP02DT 64 01 26 09 09 34 6.6 -16.3  -71.7 116 181/43 064/26 313/36 W A 20
AP03DT 65 12 30 06 16 04 6.0 -16.6  -71.1 118 257/51 070/38 163/03 W A 20
AP04DT 70 06 17 04 44 21 5.9 -15.8  -71.8 091 219/55 041/35 310/01 WLA 33
AP05 T 49 04 25 13 54 59 7.3 -19.5  -69.4 100 225/49 097/28 351/27 B P 28
AP06DT 63 12 29 17 15 39 5.5 -18.3  -69.5 113 271/53 070/34 165/09 W A 20
AP07DT 65 07 30 05 45 16 6.1 -18.1  -70.8 072 211/41 078/39 325/25 WLA 32
AP08DT 65 08 20 09 42 49 6.4 -18.9  -69.0 128 228/51 072/37 333/12 W A 20
AP09DT 66 02 05 23 34 32 5.1 -19.1  -69.3 142 135/05 037/54 229/35 W A 20
AP10DT 66 03 08 20 46 12 5.9 -20.0  -68.9 122 246/54 042/34 140/11 WLA 32
AP11DT 66 08 24 07 17 18 5.5 -19.9  -69.1 100 214/44 082/35 332/26 WLA 32


092 30 NORTH CHILE
CN01 T 53 12 07 02 05 42 7.1 -22.1  -68.7 110 226/42 122/14 018/45 B P 28
CN02DT 62 08 03 08 56 17 7.1 -23.3  -68.1 071 307/66 076/16 172/18 WLA 32
CN03DT 63 05 07 16 23 12 5.7 -22.0  -68.5 095 239/41 097/41 348/20 W A 20
CN04 T 64 09 11 04 23 56 5.3 -23.9  -66.6 195 286/39 038/25 152/41 BSP 25
CN05DT 65 02 23 22 11 50 6.9 -25.7  -70.5 080 291/51 093/37 190/08 WLA 32
CN06 T 65 05 03 16 09 09 5.5 -24.3  -67.9 127 233/53 138/04 034/35 BSP 25
CN07 T 65 06 12 18 50 11 6.5 -20.5  -69.3 102 240/55 060/35 150/00 W A 20
CN08DT 65 08 03 08 56 12 7.1 -23.2  -67.1 100 256/69 076/21 166/00 W P 20
CN09 T 67 05 11 15 05 17 6.1 -20.3  -68.5 115 209/59 068/25 330/17 WLA 32
CN10 T 67 12 27 09 17 56 6.4 -21.2  -68.3 135 215/77 064/10 334/07 W A 20
CN11DT 68 10 08 14 53 39 5.6 -23.3  -66.5 221 242/68 077/21 345/05 WLA 32
CN12 T 70 06 11 06 02 55 6.3 -24.5  -68.5 112 189/69 054/15 320/15 WLA 32


100 10 CENTRAL CHILE
CC01 T 63 03 10 10 51 47 6.1 -29.9  -71.2 070 250/48 051/40 149/09 WLA 32
CC02 T 65 03 28 16 33 15 7.4 -32.4  -71.3 072 246/55 066/35 156/00 W A 20
CC03 T 65 07 12 13 57 15 5.7 -28.4  -68.3 118 259/84 053/05 143/02 WLA 32
CC04 T 66 11 10 03 02 33 6.0 -31.9  -68.4 113 028/52 184/11 186/36 WLA 32
CC05DT 67 09 26 11 11 24 5.8 -33.6  -70.5 084 315/47 116/42 215/10 WLA 32
CC06 T 70 03 15 12 39 18 6.0 -29.7  -69.5 119 090/70 252/20 344/06 WLA 32


287 55 ALASKA (S OF 62.25N)
AK01 N 54 10 03 11 18 46 6.8  60.7 -150.3 065 001/39 264/14 156/48 B P 28
AK02DP 73 05 26 23 04 38 4.4  60.2 -154.0 171 274/32 113/60 010/10 LSP 06
AK03DT 75 01 01 03 55 12 5.9  61.9 -149.7 066 126/55 316/35 223/04 W   40


350 50 ALEUTIANS (M.GT.4)
AL01 P 50 09 16 21 58 17 6.5E 52.0  177.1 100 320/45 140/45 050/00 B P 44
AL02 T 55 01 13 02 03 45 6.9  53.0 -167.5  75 186/11 277/12 053/74 W A 35
```

ID	TY	ORIGIN TIME	MAG	LAT	LONG	Z	P	T	B	QU	REF
AL03DT	55	03 14 13 12 04 7.0		52.5	-173.5	75	212/25	030/65	121/01	C	39
AL04DP	63	04 02 16 18 55 6.4		52.1	-171.7	157	348/57	251/05	158/24	W A	20
AL05DT	69	06 20 02 37 -- 5.5		56.3	-161.6	191	123/41	303/49	033/00	WLA	16
AL06DP	70	02 28 10 52 31 6.1		52.6	-175.0	159	313/67	101/20	195/12	WLA	31
AL07DP	71	04 05 09 04 -- 5.8		53.3	-170.5	140	310/70	148/19	056/04	WLA	16
AL08DT	71	09 04 15 53 -- 5.7		54.9	-163.4	134	154/45	334/45	064/00	WLA	16
AL09 P	72	04 21 01 28 -- 5.8		54.0	-166.8	104	356/49	176/41	086/00	WLA	16
AL10 P	73	03 19 11 41 08 5.8		52.8	173.8	081	355/32	175/53	085/00	W	40
AL11 P	75	01 27 21 33 33 4.9		52.2	-175.9	151	294/44	194/10	093/44	WSP	36
AL12 T	75	11 30 05 31 26 4.8		51.9	-176.0	099	009/15	274/15	141/70	WSP	36
AL13DP	76	08 28 02 30 10 5.1		52.2	-175.0	138	343/63	163/28	253/00	BSP	14
306 45 KAMCHATKA PENINSULA											
KA01DP	60	07 25 11 12 00 6.9		54.0	159.0	100	301/46	182/26	073/57	W S	37
KA02DP	64	12 26 14 30 29 5.7		51.8	156.8	136	303/33	102/55	207/10	WLA	34
KA03DP	66	01 28 22 38 14 5.7		51.6	157.0	124	278/48	130/36	038/03	BSP	44
KA04DP	67	12 14 18 25 23 5.5		54.5	160.4	077	320/45	140/45	050/00	BSP	38
KA05DT	71	11 24 19 35 29 6.3		52.9	159.2	106	131/40	302/50	037/05	WLA	34
306 50 NORTHERN KURILES (SHIASHKOTAN TO SHUMSHU)											
NK01 P	49	11 03 01 12 36 6.8		48.5	154.0	160	254/05	169/37	352/53	B P	44
NK02DP	53	01 17 17 30 03 6.3		50.5	155.2	128	307/45	127/45	037/00	B P	44
NK03DP	53	03 17 13 04 42 5.8		50.0	156.4	060	306/45	126/45	036/00	B P	44
NK04DT	53	10 11 13 08 33 6.8		50.0	155.5	060	128/27	308/63	038/00	BLA	44
NK05DT	61	01 19 17 22 17 5.7		49.3	156.4	050	099/26	339/44	209/34	BSP	44
NK06DT	61	03 11 01 31 34 6.2		48.7	155.2	050	132/26	296/63	039/06	BSP	44
NK07DT	63	01 29 09 21 14 6.2		49.7	155.0	143	108/32	317/55	207/14	WLA	34
NK08DT	64	06 21 01 33 11 5.7		50.7	157.5	051	045/01	315/54	013/54	B A	43
NK09DT	66	02 05 16 16 04 5.9		50.0	155.4	121	141/28	280/54	040/21	W A	20
NK10DT	67	12 01 13 51 02 5.9		49.5	154.4	136	127/41	326/47	226/09	WLA	34
NK11DP	72	03 22 10 27 42 6.3		49.1	153.6	134	311/59	114/30	208/08	WLA	34
320 45 CENTRAL KURILES (URUP TO RAYKOKE)											
KU01DP	49	05 03 05 56 42 7.0		48.6	153.5	125	324/51	144/39	054/00	B P	44
KU02DT	51	08 24 14 21 35 6.3		46.6	150.7	190	146/34	326/56	056/00	B P	44
KU03DT	54	07 06 08 04 37 6.7		46.5	153.4	100	165/25	330/60	070/05	BSA	05
KU04DT	56	10 11 02 24 33 7.6		45.9	150.7	100	143/45	332/45	238/04	B A	44
KU05 P	60	03 10 14 32 39 6.0		46.6	152.5	100	280/17	154/63	019/21	BSP	04
KU06 T	60	05 08 14 29 -- 5.5		45.0	151.0	090	146/09	243/39	044/50	C P	18
KU07 P	61	08 17 21 16 30 6.7		46.4	149.3	160	275/50	130/35	027/18	B A	44
KU08DP	64	08 04 17 24 29 5.9		46.6	151.3	086	312/39	112/49	214/10	WLA	34
KU09DT	65	04 05 13 52 13 5.7		44.6	151.1	081	111/26	339/54	213/23	WLA	34
KU10DT	69	08 20 07 50 06 5.8		47.9	153.6	101	147/39	344/49	244/08	WLA	34
KU11DP	71	03 03 21 54 13 5.8		48.3	153.0	132	334/59	132/29	227/10	WLA	34
KU12DT	72	03 25 00 56 05 5.8		48.0	153.2	134	122/39	319/49	219/08	WLA	34
326 45 SOUTHERN KURILES (HOKKAIDO TO ETOROFU)											
ET01DT	34	06 13 01 51 01 7.0		44.2	147.4	096	147/59	327/31	057/00	WSA	29
ET02 T	51	02 10 08 38 14 5.5		43.9	146.2	100	099/51	285/39	193/03	C	39
ET03 T	61	02 12 21 53 44 6.9		43.2	147.9	045	095/43	266/47	000/05	B P	17
ET04 P	61	10 24 07 25 28 6.3		45.0	146.7	144	273/44	138/36	029/24	BSP	44
ET05DT	64	06 23 01 26 37 7.6		43.3	146.1	077	152/36	351/52	249/09	WLA	34
ET06DT	65	10 25 22 34 24 6.2		44.2	145.3	181	139/36	346/50	237/14	W A	20
ET07DT	65	11 29 09 00 14 5.4		45.0	146.7	186	145/45	325/45	055/00	BSP	38
279 35 TOHOKU, JAPAN											
JP01 P	55	10 11 23 03 -- 5.1		39.0	141.3	090	242/43	126/24	016/37	C P	18
JP02DP	57	10 31 02 37 00 5.9		37.6	140.8	080	275/14	028/57	174/29	B P	17
JP03 T	59	01 24 05 08 38 6.4		37.4	141.2	086	151/65	331/25	061/00	C P	18
JP04 B	59	03 04 23 00 52 5.0E		37.6	138.7	219	340/23	246/07	141/67	B P	17
JP05 T	60	04 02 13 46 -- 5.0E		37.2	140.6	090	117/44	015/12	091/43	B P	17
JP06DP	60	04 15 11 39 01 6.0		40.9	141.6	130	286/19	181/36	038/48	C P	18
JP07DP	60	10 09 09 00 42 6.2		40.8	141.4	125	279/29	189/00	099/61	B P	17
JP08 P	65	07 27 21 16 03 4.8		40.2	139.4	195	306/30	125/60	035/00	BSP	25
JP09DP	70	03 23 00 20 55 5.8		40.2	140.3	145	283/25	118/64	016/06	W P	42
JP10DP	70	04 01 14 23 25 5.8		39.8	141.9	067	290/23	110/67	200/00	W P	42
JP11 P	72	03 19 15 57 50 6.0		40.8	141.9	076	315/24	046/02	140/66	WLA	34
JP12DT	73	02 14 21 45 43 4.9		39.1	141.5	110	096/61	276/29	186/00	W P	42
260 55 OGASAWARA (BONIN)											
OG01 T	53	11 25 17 48 54 8.0		34.1	141.9	060	051/64	210/24	304/08	B P	44
OG02 N	58	09 08 14 53 -- 5.0E		33.7	139.1	080	355/54	265/00	175/36	B P	17
OG03 P	64	01 15 21 36 05 6.7		29.2	141.1	075	154/12	034/66	249/20	WAA	22
OG04DP	65	05 01 02 16 12 4.5		33.5	139.0	230	302/62	072/27	172/20	BSP	25
OG05 P	65	07 07 21 38 52 5.2		32.9	139.0	226	169/22	077/04	337/68	BSP	03
OG06 P	70	12 07 21 35 22 6.0		29.7	140.0	179	320/57	125/34	220/07	W	40
MARIANAS (SLAB DIRECTION VARIES)											
MA01 T	57	05 21 01 12 04 7.0		21.5	144.0	113	030/70	125/00	220/20	BSA	05
MA02 T	65	01 02 13 44 19 6.5		19.1	145.8	136	043/60	177/22	276/20	WAA	22
MA03DT	69	06 17 19 26 32 5.8		19.0	145.2	206	095/01	191/74	004/16	W	40
MA04 T	74	01 25 20 28 14 5.9		18.9	145.5	141	335/49	155/41	065/00	W	40
MA05DT	74	03 24 04 21 05 5.9		12.6	144.3	079	161/61	340/28	071/00	W	40
070 65 NEW HEBRIDES (S. OF -12.5)											
NH01 T	63	03 30 01 53 29 6.3	-19.1	169.0	156	235/20	130/36	348/48	W A	20	
NH02 T	63	05 01 10 03 20 7.0	-19.0	168.9	142	250/20	138/46	355/38	W A	20	

ID	TY	ORIGIN TIME	MAG	LAT	LONG	Z	P	T	B	QU	REF
NH03DT	63	11 04 01 14 33 6.4		-15.1	167.4	123	275/05	095/85	005/00	W P	20
NH04DP	64	01 20 17 08 37 6.5		-20.7	169.9	139	093/63	340/12	244/24	W A	20
NH05DT	64	07 09 16 39 49 7.2		-15.5	167.6	121	263/09	083/81	174/00	W A	20
NH06 P	64	09 02 21 32 40 4.7		-18.6	169.3	223	120/24	217/07	323/64	BSP	25
NH07DT	65	08 04 08 47 09 6.0		-13.2	167.0	209	130/01	038/62	220/28	W A	20
NH08DT	65	09 12 06 58 35 5.1		-11.3	166.4	130	150/13	330/77	060/00	BSP	25
NH09 T	66	02 04 10 39 12 6.3		-15.9	167.9	183	244/24	136/30	006/50	W A	20
NH10 T	66	10 07 15 55 11 6.0		-21.6	170.6	160	239/00	328/30	148/60	W A	20
NH11DT	66	12 01 04 56 59 6.0		-14.0	167.1	132	249/03	122/86	339/04	W A	20
NH12DT	67	03 31 20 05 19 5.4		-15.4	167.5	132	253/05	073/85	163/00	W A	20
NH13 B	69	01 19 18 50 52 6.4		-14.9	167.2	107	030/30	144/35	271/40	WLP	09
NH14 B	69	07 29 06 29 23 5.3		-14.8	167.3	134	104/24	012/04	273/65	WLP	09
NH15DT	70	01 30 08 28 23 5.7		-14.6	167.5	177	238/03	140/67	329/23	WLA	26
NH16 T	71	08 14 00 15 18 5.5		-14.8	167.2	124	050/29	150/30	286/46	WLP	09
NH17DT	73	11 30 08 09 56 6.2		-15.2	167.4	124	284/06	086/83	194/02	WLP	09
290 55	TONGA-FIJI (TO 28.5S)										
TO01 P	54	08 18 04 42 20 6.9		-21.5	-175.0	160	250/45	115/30	010/25	BSA	05
TO02 P	63	07 04 10 58 16 6.8		-26.3	-177.8	190	339/39	071/01	164/51	WLA	19
TO03DP	64	07 21 03 48 57 6.4		-26.0	-177.9	200	308/42	107/47	208/08	WLA	19
TO04DP	65	03 18 06 22 10 5.5		-19.9	-175.9	219	266/38	133/43	018/25	WLA	19
TO05DP	65	08 20 21 21 50 6.2		-22.9	-176.1	079	263/40	093/50	357/06	WLA	19
TO06DP	66	08 10 05 01 11 5.6		-20.2	-175.3	095	282/54	062/29	163/20	WLA	19
TO07 P	67	03 04 06 16 22 5.5		-18.4	-175.4	228	258/32	144/32	021/41	W P	07
TO08 P	67	08 12 09 39 46 5.8		-24.7	-177.5	134	350/27	193/61	085/10	W A	20
TO09 P	68	03 11 08 26 30 6.0		-16.2	-173.9	112	339/48	234/12	137/39	W A	20
TO10 N	68	08 01 00 14 16 5.6		-26.6	-177.5	123	305/03	210/44	039/46	WLP	27
TO11DT	68	08 15 06 50 39 5.5		-13.9	-177.2	186	072/32	268/56	166/08	W P	07
TO12DP	69	05 01 19 05 25 6.0		-16.7	-174.6	205	326/69	186/17	091/13	W A	41
TO13 B	69	10 26 06 37 56 5.8		-16.2	-173.9	127	334/02	239/72	065/18	W P	07
TO14 P	69	11 14 07 37 44 5.5		-19.7	-175.8	209	251/54	091/34	354/09	W P	07
TO15 P	70	01 20 07 19 51 6.5		-25.8	-177.3	080	330/39	150/51	060/00	W P	07
TO16DP	71	03 23 02 15 24 6.1		-22.9	-176.1	077	268/44	108/44	008/10	W P	07
TO17 P	71	12 12 08 06 53 5.8		-26.7	-177.1	101	349/10	102/65	255/23	WLP	27
TO18DP	71	12 27 11 00 57 5.6		-19.9	-175.8	224	267/32	162/22	044/50	W P	07
TO19 P	72	01 15 03 39 22 5.7		-18.3	-174.6	155	257/37	123/43	007/24	W P	07
TO20 P	72	03 07 07 45 21 6.2		-28.2	-178.3	192	352/39	250/14	144/48	W P	07
TO21DP	72	05 22 20 45 55 6.2		-17.7	-175.2	227	279/63	164/10	068/24	W P	07
TO22DP	72	09 22 11 45 55 6.2		-16.5	-174.5	186	284/53	096/37	199/04	W P	07
TO23DP	75	01 17 09 30 37 5.8		-17.9	-174.6	153	241/67	124/11	030/20	WLP	27
290 55	KERMADEC-NEW ZEALAND (FROM 28.5S)										
KE01DT	49	11 22 00 51 52 7.3		-29.3	-178.2	191	071/60	294/22	197/18	B P	28
KE02 B	57	06 11 14 49 47 7.0		-30.0	-178.0	100	190/03	303/83	099/06	C	39
KE03DT	60	03 27 23 28 27 6.6		-39.1	174.9	228	089/25	243/62	354/11	W P	02
KE04DT	63	07 29 20 14 07 6.6		-30.3	-177.6	085	114/32	273/56	018/10	WLA	19
KE05DT	65	12 08 18 05 25 6.2		-37.1	177.5	156	042/15	288/57	140/30	W A	20
KE06DT	70	01 08 17 12 41 6.1		-34.7	-178.6	179	101/16	252/59	007/14	W P	07
KE07 B	70	08 28 10 06 04 5.7		-33.8	-179.8	090	248/08	339/08	114/78	W P	27
KE08 T	76	01 24 21 48 23 6.0		-28.6	-177.6	078	061/08	327/48	158/42	WLP	27
310 40	RYUKYU (CENTRAL)										
RY01 P	51	03 05 20 11 48 6.9		28.2	128.7	170	348/39	084/08	183/50	B P	28
RY02 T	53	12 01 05 08 50 6.8		29.1	128.4	224	120/40	355/36	240/31	B P	44
RY03DT	60	07 08 12 51 27 6.1		30.5	130.6	075	122/33	298/57	031/02	BSP	30
RY04DP	64	01 06 05 54 43 5.8		27.2	127.4	103	321/43	100/35	206/20	WLA	22
RY05DP	65	09 21 01 38 30 6.5		29.0	128.2	197	329/52	090/22	193/30	WLP	22
RY06DT	68	05 14 14 05 06 5.9		29.9	129.4	168	092/29	306/56	190/18	WLP	23
RY07DT	70	03 23 12 14 54 5.8		29.8	129.3	148	220/01	312/47	128/47	WLP	23
345 70	TIMOR										
TI01DT	63	02 14 07 04 41 6.5		-7.4	128.2	197	268/11	020/62	174/25	WLA	12
TI02 T	65	11 20 15 05 39 6.2		-7.3	129.2	132	110/22	241/59	010/22	WLA	12
TI03 T	67	10 12 18 31 39 6.2		-7.1	129.8	086	029/02	296/49	122/41	W A	11
TI04DT	69	09 29 16 20 02 5.7		-7.3	128.8	139	240/04	346/74	148/15	WLA	08
TI05DT	71	07 08 19 07 07 6.3		-7.0	129.7	101	087/22	308/63	182/16	WLA	08
TI06DT	72	09 05 05 23 03 5.8		-7.0	129.7	108	068/12	304/69	162/18	WLA	08
000 48	JAVA (106 TO 124E)										
JA01DT	59	06 28 19 43 30 6.4		-9.0	123.0	75	201/76	021/14	111/00	B P	44
JA02DT	61	05 07 04 32 15 5.8		-7.5	110.0	113	208/31	028/59	118/00	B P	44
JA03DP	63	05 22 21 53 04 6.0		-8.2	115.8	047	006/39	186/51	096/00	W A	11
JA04DT	64	02 29 23 49 41 5.8		-8.5	112.7	120	183/65	003/25	093/00	WLA	12
JA05 T	67	02 19 22 14 36 6.1		-9.2	113.1	080	229/53	051/37	140/00	W P	11
JA06DT	70	08 13 04 22 35 6.0		-9.0	118.0	099	135/21	340/66	228/10	WLA	08
050 47	SUMATRA										
SU01DT	60	07 10 00 05 38 6.5		1.0	98.0	150	209/29	029/61	119/00	B P	44
SU02DT	63	06 30 06 45 39 5.5		-2.6	102.5	181	207/32	080/45	320/30	WLA	12
SU03 T	64	04 03 04 12 42 6.2		4.0	96.6	070	200/65	020/26	110/00	W A	11
SU04DT	67	05 21 18 45 13 6.3		-1.0	101.5	173	244/25	077/65	335/05	WLA	12
CARIBBEAN											
CB01 T	64	08 20 08 37 47 5.5		14.9	-60.5	072	069/53	279/33	179/15	WLP	24
225 80	NORTH SCOTIA (55 TO 58.2S)										
SN01 N	63	12 10 06 30 55 5.5		-58.1	-26.4	110	095/15	275/15	005/00	WAP	13
SN02 T	64	05 26 10 59 13 7.3		-56.5	-27.7	120	083/06	179/57	348/31	WLL	01

ID	TY	ORIGIN TIME	MAG	LAT	LONG	Z	P	T	B	QU	REF
SN03	T	64 05 27 00 56 43	5.8	-56.1	-27.6	101	221/06	125/57	315/34	W A	20
SN04DT		65 01 16 11 32 37	6.1	-56.6	-27.4	101	068/30	248/60	158/00	W A	20
SN05	T	65 05 26 19 44 11	6.7	-56.1	-27.6	120	052/00	146/50	322/39	W A	20
SN06	T	65 12 13 15 08 27	5.2	-56.1	-27.8	153	094/02	180/51	003/39	BSP	25
SN07DT		67 02 02 06 25 50	5.8	-57.9	-25.4	079	070/16	277/72	162/08	WAA	13
SN08	T	67 03 22 21 17 37	5.6	-56.2	-27.7	085	071/03	162/56	347/41	WAA	13
SN09	T	68 10 04 06 04 32	5.9	-56.2	-27.0	090	021/34	180/54	283/10	WAA	13
SN10	T	69 01 18 03 02 39	5.9	-56.8	-26.8	141	064/04	160/55	330/35	WAA	13
SN11	T	70 05 20 20 03 42	6.0	-55.9	-28.3	080	216/09	120/32	317/55	WAA	13
SN12DT		70 12 17 08 42 22	5.9	-56.0	-27.5	115	230/13	101/70	326/14	WAA	13
SN13	T	71 09 26 11 02 59	5.6	-56.7	-27.4	181	070/25	250/65	160/00	WSP	13
SN14	N	72 04 06 03 21 16	5.4	-57.9	-26.6	135	095/75	275/15	005/00	WSP	13
258 58 SOUTH SCOTIA (58.2 TO 61S)											
SS01DP		67 06 17 05 00 12	6.1	-58.3	-26.6	140	272/64	073/24	167/08	W A	20
SS02DP		69 12 01 20 35 05	5.6	-60.0	-28.5	150	308/74	096/12	187/07	WAA	13

References

(1) Abe (1972); (2) Adams (1963); (3) Annaka (1977); (4) Aver'yanova (1973); (5) Balakina (1962); (6) Bhattacharya & Biswas (1979); (7) Billington (1980); (8) Cardwell & Isacks (1978); (9) Chung & Kanamori (1978); (10) Dean & Drake (1978); (11) Fitch (1970); (12) Fitch & Molnar (1970); (13) Forsyth (1975); (14) Fujita (1979); (15) Hirasawa (1966); (16) House (in preparation); (17) Ichikawa (1966); (18) Ichikawa (1971); (19) Isacks *et al.* (1969); (20) Isacks & Molnar (1971); (21) Ito & Annaka (1977); (22) Katsumata & Sykes (1969); (23) Mikumo (1972); (24) Molnar & Sykes (1969); (25) Oike (1971); (26) Pascal *et al.* (1978); (27) Richter (1979); (28) Ritsema (1964); (29) Ritsema (1965); (30) Shiono (1977); (31) Stauder (1972); (32) Stauder (1973); (33) Stauder (1975); (34) Stauder & Mualchin (1976); (35) Stauder & Udias (1963); (36) Topper (1978); (37) Udias & Stauder (1964); (38) Veith (1974); (39) Wickens & Hodgson (1967); (40) Wilson & Toldi (1978); (41) Wyss & Molnar (1972); (42) Yoshii (1979); (43) Zobin & Simbireva (1977); (44) New mechanisms from ISS or ISC first motions.

Appendix B

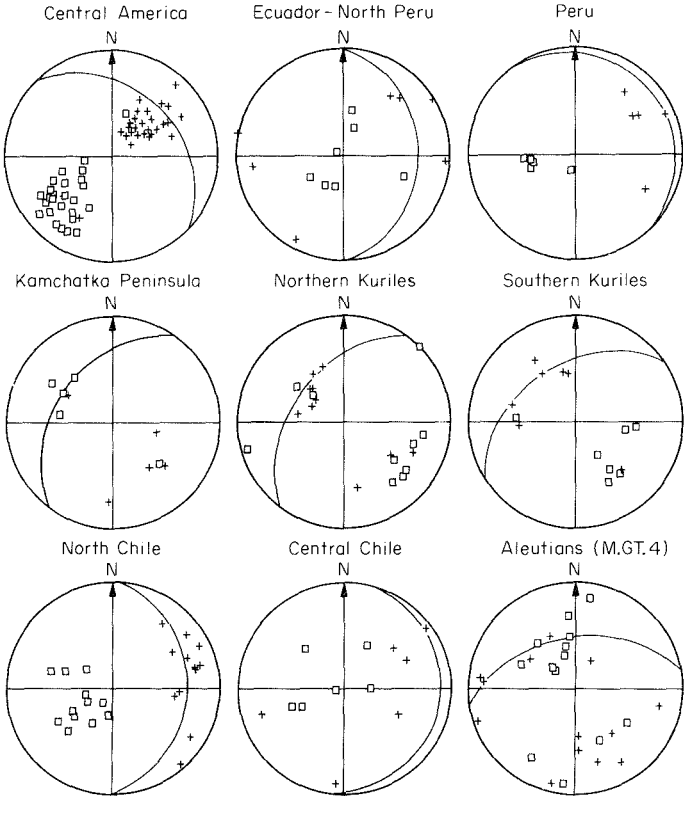

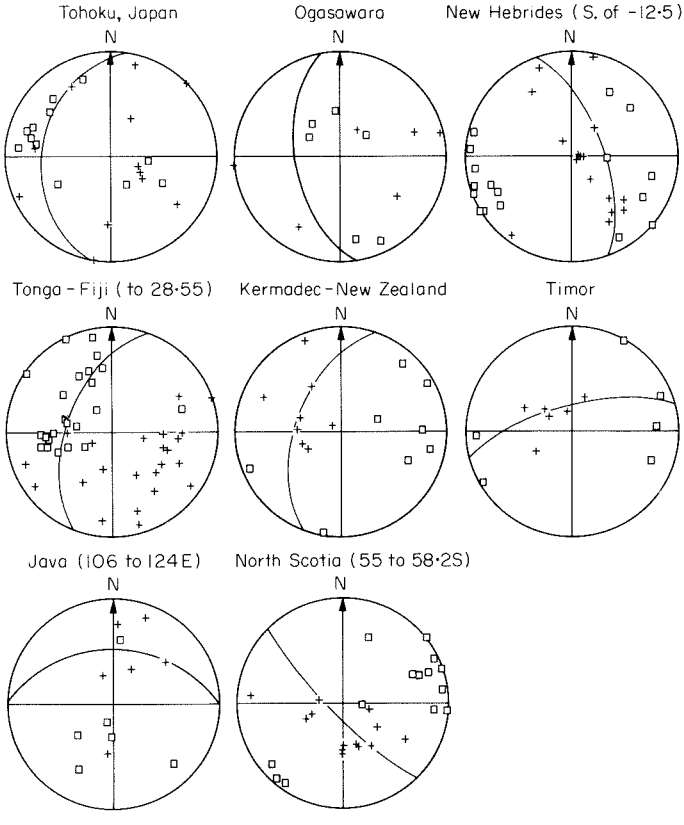
Tohoku, Japan
N
Ogasawara
N
New Hebrides (S. of -12·5)
N
Tonga-Fiji (to 28·5S)
N
Kermadec-New Zealand
N
Timor
N
Java (106 to 124E)
N
North Scotia (55 to 58·2S)
N